

LOCAL GOVERNMENT AND MUSLIM ELECTED REPRESENTATIONS IN SRI LANKA

The New Election System for Local Authorities.

The government has approved the election of 70% members on the First Past the Post System based on wards and multi-member wards and the balance 30% members on Proportional Representation for Local Authorities.

The Government has also proposed that the Local Authority areas should be re-demarcated so as to create a geographically and population wise smaller units - Local Government Wards, based on factors such as community participation, management skills, re-organisation of development and improvement of economic requirements of the area and ensuring legitimate representation for the minority communities.

Further, it is the view of the Government that the number of Local Authorities in a District should be increased, in order to ensure an effective Local Government System and good governance to the people as expected in terms of the new amendments.

National and District Delimitation Committees

- (1) The mandate for the National Delimitation Committee is to "make recommendations to the Minister for the division of each local authority area into wards, multi-member wards, determine the boundaries of each ward and assign a name and a number to such wards.
- (2) The National Delimitation Committee in making its recommendation for the division of a local authority area into wards and multi-member wards to take into consideration.
 - (a) the ratio of the ethnic composition of the local authority concerned, and the need to ensure just and fair representation for each ethnic group in that local authority area.
 - (b) the population of the local authority area and the ethnic density of such population.
 - (c) equitable distribution of land area and its physical features according to population.
- (3) Where the National Delimitation Committee considers that it is appropriate to create a ward which should return more than one candidate, the Committee shall recommend the creation of multi member ward or wards, as the case may be, for any local authority.

Pradeshiya Sabhas, Urban Councils and Municipal Councils constituted under the provisions of the Pradeshiya Sabhas Act and Local Authorities Election (Amendment) Act did not give equal opportunities for the Muslims to participate in decision making process relating to Administration and Development activities at the local level.

There are 23 Municipal Councils, 41 Urban Councils and 271 Pradeshiya Sabhas in Sri Lanka.

In the list of local bodies, we find that the interests of the Muslim Community have been deliberately ignored when carving out the local bodies. Muslims do not have just and fair opportunity to elect Muslim members in Pradeshiya Sabhas, Urban Councils and Municipal Councils according to our ethnic ratio.

Great injustice have been done to the Muslims in the allocation of economic resources to the 12 Muslim Majority Pradeshiya Sabhas in the Eastern Province and hence most of them are not economically viable. When community oriented Pradeshiya Sabhas were created in Akkaraipattu, most of the natural resources legitimately belong to the Muslims and all the Government Institutions were included in the new Tamil Pradeshiya Sabha called Alaiyadivembu. The Alaiyadivembu Pradeshiya Sabha with 22,411 Tamils, was given 37 Sq. Miles of land area, whereas the balance area of Akkaraipattu, with 39,223 Muslims was given only 20 Sq. Miles of land area. Of the 37 Sq. Miles in the Alaiyadivembu Pradeshiya Sabha 25 Sq. Miles are the paddy lands belonging to the Muslims.

In 1921, the Sinhalese population in the Eastern Province was less than 4%. But the situation had changed considerably with the State Aided Sinhala colonization after the Independence. The census in 1981 recorded Tamils 42%, Muslims 33% and the Sinhalese 25% in the Eastern Province. But in the list of Local Authorities the 25% Sinhalese were given 17, but the 33% Muslims only 12.

In the Kattukulam Pattu, Trincomalee District only one Muslim majority Kuchchaveli Pradeshiya Sabha is provided for the 33,100 population but for the 27,143 Sinhalese three Pradeshiya Sabhas were provided – Padavisiripura Pradeshiya Sabha 11,858, Gomarankadawala Pradeshiya Sabha 7,339 and Morawewa Pradeshiya Sabha 7,946.

The present Lahugala Pradeshiya Sabha area was part of the former Muslim majority Panamapattu. In 2012, the population of Lahugala Division is 8,900 and the land area allocated is 368 sq. miles, whereas the population of the balance Muslim majority Pottuvil is 34,749 for which the land area left was only 115 sq. miles.

According to the Gazette Notifications dated 12-05-1987 and 01-12-1992, the then governments have unilaterally established the Local Authorities without consulting the people, particularly when these sub-national units were meant to give an opportunity to the minority communities. **This has resulted in more than two-third Muslims living outside the Northern and Eastern Provinces have been denied the opportunity to elect their legitimate representatives in the local authorities.**

Local Authority have been created with lesser population for the Sinhalese – Morawewa 10,000, Gomarankaduwela 7,000 and Padavisiripura 11,000 in the Trincomalee District. Lahugala 6,000 and Padiyatalawe 10,000 in the Ampara District. For the Tamils Korelaipattu North 10,000 in the Batticaloa District, Karaitheivu 9,000 in the Ampara District, Thunukai 8,000 in the Mullaithievu District and Pachilaipatti 12,000 and Poonerin 15,000 in the Kilinochchi District.

But for the Muslims – 270000 in Colombo District, 115,000 in Gampaha District, 114,000 in Kalutara District, 196,000 in Kandy District, 45,000 in Matale Districts, 118,000 in Kurunegala District, 71,000 in Anuradhapura District, 30,000 in Polonnaruwa District, 60,000 in Kegalle District, 39,000 in Galle District, 25,000 in Matara District and 15,000 in Hambantota District do not have Muslim Majority Local Authorities.

In 1921, the Sinhalese population in the Eastern Province was less than 4%. But the situation had changed considerably with the Sinhala colonization after the Independence. The census in 1981 recorded Tamils 42%, Muslims 33% and the Sinhalese 25% in the Eastern Province. But in the list of Local Authorities the 25% Sinhalese were given 17, but the 33% Muslims only 12.

The Original Sammanthurai DRO's Division included Kondavettuwan, beyond the present Hardly Institute including Ampara Kulam and Ampara UC area. Nearly 50 sq. miles of land area was separated from the Muslim majority Sammanthuraipattu DRO's Division and attached to the Sinhala majority Wewegampattu North – Uhena Division, extent 260 sq. miles.

In the Ampara District the land area allocated to the Sinhala majority Pradeshiya Sabhas are 13 times more than the land area allocated to the Muslim majority Pradeshiya Sabhas. Worst discriminations have taken place in Kattankudi, Eravur, Ottamavadi, Valachchenai in Batticaloa District and Muthur, Kinniya, Thambalakamam and Kuchchaveli in the Trincomalee District.

The Batticaloa district consists of 14 Pradesiya Sabhas and covering an extent of 2,633 sq. km. There are 4 predominant Muslim Local Authority divisions and the land area – Kattankudi 3.4 sq. km. Eravur Town 3.89 sq. km., Koralaipaththu West (Ottamavadi) 6.84 sq. km. Koralaipaththu Central 6.50 sq. km. Total extent of Muslim

land area approximately 20.0 sq. km., which is less than 1.0% of the total area of Batticaloa District where the Muslim population is nearly 30%.

Under these circumstances it has become the responsibility of concerned members of Muslim Civil Society to make effective representations to the National and District Delimitation Committees for the creation of Local Authorities, Wards and Multi-member wards in order to ensure legitimate Muslim representations in Local Authorities in Sri Lanka.

MUSLIM REPRESENTATIONS IN LOCAL AUTHORITIES WHERE THE MUSLIM POPULATION IS OVER 2000

Province மாகாணம்	District மாவட்டம்	Members அங்கத்தவர்			Wards வட்டாரம்		Muslim Members முஸ்லிம் அங்கத்தவர்				Muslim Councils முஸ்லிம் சபைகள்
		Total 100%	FPP 70%	PR 30%	Single தனி	Multi பல	Single தனி	Multi பல	PR வி.சா	Total மொ	
Western	Colombo	304	201	103	158	13	20	6	10	42	1
	Gampaha	371	255	116	209	23	10	10	8	38	0
	Kalutara	209	144	65	104	20	18	11	8	48	2
	Total	884	600	284	471	56	48	27	26	128	3
Central	Kandy	351	242	109	184	29	33	19	18	89	5
	Matale	144	99	45	73	13	6	8	5	27	2
	Nuwara Eliya	114	78	36	60	9	4	4	1	13	0
	Total	609	419	190	317	51	43	31	24	129	7
North Western	Kurunegala	376	259	117	198	26	24	21	13	79	2
	Puttalam	133	92	41	64	14	22	11	13	57	4
	Total	509	351	158	262	40	46	32	26	136	6
North Central	Anuradhapura	180	124	56	75	10	10	9	7	35	2
	Polonnaruwa	51	35	16	29	3	10	3	3	19	2
	Total	231	159	72	104	13	20	12	10	54	4
Sabaragamuwa	Ratnapura	157	105	52	71	6	5	6	0	17	0
	Kegalle	185	128	57	112	8	15	8	4	35	1
	Total	342	233	109	183	14	20	14	4	52	1
Uva	Badulla	225	155	70	125	15	13	13	3	42	1
	Moneragala	26	18	8	14	2	2	2	1	7	0
	Total	251	173	78	139	17	15	15	4	49	1
Southern	Galle	27	19	8	15	2	4	2	3	11	0
	Matara	90	61	29	45	8	4	5	1	15	0
	Hambantota	17	12	5	8	2	1	2	1	6	0
	Total	134	92	42	68	12	9	9	5	32	0
	Total	2,960	2,027	933	1,544	203	201	140	99	580	22
Eastern	Ampara	128	88	40	58	15	54	14	32	114	8
	Batticaloa	117	80	37	62	9	38	8	18	72	6
	Trincomalee	122	84	38	54	15	36	10	18	74	6
	Total	367	252	115	174	39	128	32	68	260	20
Northern	Jaffna	34	23	11	17	3	2	1	0	4	0
	Mannar	53	37	16	27	5	10	5	4	24	2
	Vavuniya	29	20	9	14	3	2	2	1	7	0
	Mullativu	16	11	5	9	1	1	1	0	3	0
	Total	132	91	41	67	12	15	9	5	38	2
Grand Total		3,459	2,370	1,089	1,785	254	344	181	172	878	44

LIST OF LOCAL AUTHORITIES - MUNICIPAL COUNCILS

More than 2000 Muslim Population - 2012 - 21

Provinces	Districts		Name of Local Authorities	No. of Councilors	
Western	5	Colombo	1	Colombo Municipal Council	53
			2	Dehiwela Mt. Lavinia Municipal Council	29
			3	Sri Jayawardenapura Kote Municipal Council	20
			4	Kaduwela Municipal Council	28
			5	Moratuwa Municipal Council	29
	1	Gampaha	6	Negombo Municipal Council	26
			7	Gampaha Municipal Council	18
Central	1	Kandy	8	Kandy Municipal Council	24
	2	Matale	9	Matale Municipal Council	13
			10	Dambulla Municipal Council	15
1	Nuwara Eliya	11	Nuwara Eliya Municipal Council	10	
North-Western	1	Kurunegala	12	Kurunegala Municipal Council	12
North-Central		Anuradhapura	13	Anuradhapura Municipal Council	13
Sabaragamuwa	1	Rathnapura	14	Rathnapura Municipal Council	15
Uva	2	Badulla	15	Badulla Municipal Council	15
			16	Bandarawela Municipal Council	9
Southern	1	Galle	17	Galle Municipal Council	19
	1	Matara	18	Matara Municipal Council	15
	1	Hambantota	19	Hambantota Municipal Council	12
Eastern	1	Batticaloa	20	Batticaloa Municipal Council	19
	2	Ampara	21	Kalmunai Municipal Council	19
			22	Akkaraipattu Municipal Council	9
Northern	1	Jaffna	23	Jaffna Municipal Council	23
	21				

LIST OF LOCAL AUTHORITEIS - URBAN COUNCILS

☐ More than 2000 Muslim Population - 2012 - 23

Provinces	Districts		Name of Local Authorities	No. of Councillors
Western	3	Colombo	1 Kolonnawa Urban Council	11
			2 Seethawakapura Urban Council	11
			3 Maharagama Urban Council	22
			4 Boralesgamuwa Urban Council	9
			5 Kesbewa Urban Council	17
	3	Gampaha	6 Wattala Mabile Urban Council	9
			7 Peliyagoda Urban Council	9
			8 Katunayake Seeduwa Urban Council	9
			9 Minuwangoda Urban Council	11
			10 Ja-Ela Urban Council	9
	3	Kalutara	11 Panadura Urban Council	9
			12 Horana Urban Council	9
			13 Kalutara Urban Council	11
			14 Beruwela Urban Council	9
Central	2	Kandy	15 Wattegama Urban Council	9
			16 Kadugannawa Urban Council	11
			17 Gampola Urban Council	15
			18 Nawalapitiya Urban Council	9
		Nuwara Eliya	19 Hatton-Dickoya Urban Council	9
			20 Thalawakele-Lindula	9
North-Western	1	Kurunegala	21 Kuliypitiya Urban Council	9
	2	Puttalam	22 Puttalam Urban Council	9
			23 Chilaw Urban Council	11
Sabaragamuwa	1	Rathnapura	24 Balangoda Urban Council	9
		Kegalle	Embilipitiya Urban Council	7
Uva	1	Badulla	25 Kegalle Urban Council	11
			27 Haputale Urban Council	9
Southern		Galle	28 Ambalangoda Urban Council	12
			29 Hikkaduwa Urban Council	11
	1	Hambantota	30 Weligama Urban Council	10
			31 Tangalle Urban Council	9
Eastern	2	Batticaloa	32 Kathankudi Urban Council	9
			33 Eravur Urban Council	9
	2	Trincomalee	34 Ampara Urban Council	9
			35 Trincomalee Urban Council	12
Northern		Jaffna	36 Kinniya Urban Council	7
			37 Point Pedro Urban Council	9
			38 Velvettithurai Urban Council	9
	1	Mannar	39 Chavakachchery Urban Council	15
			40 Mannar Urban Council	7
	1	Vavuniya	41 Vavuniya Urban Council	11
		23		

LIST OF LOCAL AUTHORITIES - PRADESHIYA SABHA

■ **More than 2000 Muslim Population - 2012 - 117**

Provinces	Districts	Name of Local Authorities	No. of Councilors	
Western	Colombo	1 Homagama Pradeshiya Sabha	23	
		2 Kotikawatta Mulleriyawa Pradeshiya Sabha	21	
		3 Seethawaka Pradeshiya Sabha	22	
	9 Gampaha	9 Gampaha	4 Attanagalla Pradeshiya Sabha	23
			5 Biyagama Pradeshiya Sabha.	23
			6 Divulapitiya Pradeshiya Sabha	22
			7 Dompe Pradeshiya Sabha	22
			8 Gampaha Pradeshiya Sabha	19
			9 Ja-ela Pradeshiya Sabha	22
			10 Katana Pradeshiya Sabha	22
			11 Kelaniya Pradeshiya Sabha	22
			12 Mahara Pradeshiya Sabha	23
			13 Meerigama Pradeshiya Sabha	23
			14 Minuwangoda Pradeshiya Sabha	23
			15 Wattala Pradeshiya Sabha	19
			6 Kalutara	6 Kalutara
	17 Bandaragama Pradeshiya Sabha	18		
	18 Beruwela Pradeshiya Sabha	22		
	19 Bulathsinhala Pradeshiya Sabha	12		
	20 Dodangoda Pradeshiya Sabha	13		
	21 Horana Pradeshiya Sabha	23		
	22 Kalutara Pradeshiya Sabha	22		
	23 Madurawela Pradeshiya Sabha	8		
	24 Matugama Pradeshiya Sabha	18		
	25 Palindanuwara Pradeshiya Sabha	14		
	26 Panadura Pradeshiya Sabha	23		
	Central Province	13 Kandy	27 Walallawita Pradeshiya Sabha	13
28 Akurana Pradeshiya Sabha			14	
29 Ganga Ihala Korale P'shiya Sabha			12	
30 Harispattuwa Pradeshiya Sabha			19	
31 Kandy Gravets & Gangawata Korale PS			12	
32 Kundasale Pradeshiya Sabha			22	
33 Meda Dumbara Pradeshiya Sabha			18	
34 Minipe Pradeshiya Sabha			12	
35 Panwila Pradeshiya Sabha			9	
36 Pasbage Korale Pradeshiya Sabha			11	
37 Patadumbara Pradeshiya Sabha			15	
38 Patahewaheta Pradeshiya Sabha			22	
39 Pujapitiya Pradeshiya Sabha			14	
40 Thumpane Pradeshiya Sabha		16		
41 Uda Palatha Pradeshiya Sabha		22		
42 Ududumbara Pradeshiya Sabha		9		
43 Udunuwara Pradeshiya Sabha		21		
44 Yatinuwara Pradeshiya Sabha		22		
6 Matale		6 Matale	45 Ambanganga Korale Pradeshiya Sabha	9
			46 Dambulla Pradeshiya Sabha	15
			47 Galewala Pradeshiya Sabha	15
			48 Laggala-Pallegama Pradeshiya Sabha	9
			49 Matale Pradeshiya Sabha	18
			50 Naula Pradeshiya Sabha	9
	51 Pallepola Pradeshiya Sabha		9	
	52 Rattota Pradeshiya Sabha		12	
	53 Ukuwela Pradeshiya Sabha		14	
	54 Wilgamuwa Pradeshiya Sabha		9	
	55 Yatawatta Pradeshiya Sabha		9	
3 Nuwara Eliya	3 Nuwara Eliya	56 Ambagamuwa Pradeshiya Sabha	23	
		57 Hanguranketha Pradeshiya Sabha	22	
		58 Kothmale Pradeshiya Sabha	22	
		59 Nuwara Eliya Pradeshiya Sabha	23	
		60 Walapane Pradeshiya Sabha	22	

Provinces	Districts	Name of Local Authorities	No. of Councilors	
North-Western	14 Kurunegala	61 Alawwa Pradeshiya Sabha	13	
		62 Bingiriya Pradeshiya Sabha	12	
		63 Galgamuwa Pradeshiya Sabha	18	
		64 Giribawa Pradeshiya Sabha	9	
		65 Ibbagamuwa Pradeshiya Sabha	22	
		66 Kobeiagane Pradeshiya Sabha	9	
		67 Kuliyaipitiya Pradeshiya Sabha	22	
		68 Kurunegala Pradeshiya Sabha	22	
		69 Mahawa Pradeshiya Sabha	18	
		70 Mawathagama Pradeshiya Sabha	13	
		71 Narammala Pradeshiya Sabha	11	
		72 Nikaweratiya Pradeshiya Sabha	19	
		73 Panduwasnuwara P'shiya Sabha	21	
		74 Pannala Pradeshiya Sabha	22	
	75 Polgahawela Pradeshiya Sabha	21		
	76 Polpithigama Pradeshiya Sabha	16		
	77 Ridigama Pradeshiya Sabha	20		
	78 Udubaddawa Pradeshiya Sabha	10		
	79 Wariyapola Pradeshiya Sabha	21		
	5 Puttalam	80 Anamaduwa Pradeshiya Sabha	16	
		81 Arachchikattuwa Pradeshiya Sabha	12	
		82 Chilaw Pradeshiya Sabha	17	
		83 Kalpitiya Pradeshiya Sabha	14	
		84 Karuwalagaswewa P'shiya Sabha	10	
		85 Nattandiya Pradeshiya Sabha	22	
		86 Nawagattegama Pradeshiya Sabha	9	
		87 Puttalam Pradeshiya Sabha	9	
		88 Wanathawilluwa Pradeshiya Sabha	10	
		89 Wennappuwa Pradeshiya Sabha	22	
North-Central		12 Anuradhapura	90 Galenbindunuwewa P'shiya Sabha	10
			91 Galnewa Pradeshiya Sabha	9
			92 Horowpathana Pradeshiya Sabha	11
			93 Ipalogama Pradeshiya Sabha	9
			94 Kahatagasdigiliya Pradeshiya Sabha	9
	95 Kebathigollawa Pradeshiya Sabha		10	
	96 Kekirawa Pradeshiya Sabha		14	
	97 Medawachchiya Pradeshiya Sabha		9	
	98 Mihintale Pradeshiya Sabha		9	
	99 Nochchiyagama Pradeshiya Sabha		11	
	100 Nuwaragam Palatha (East) P.S.		10	
	101 Nuwaragam Palatha (Central) P.S.		14	
	102 Padaviya Pradeshiya Sabha		11	
	103 Palagala Pradeshiya Sabha		9	
	104 Rajanganaya Pradeshiya Sabha	9		
	105 Rambewa Pradeshiya Sabha	9		
	106 Thalawa Pradeshiya Sabha	18		
	107 Thirappane Pradeshiya Sabha	9		
	3 Polonnaruwa	108 Dimbulagala Pradeshiya Sabha	12	
		109 Elahera Pradeshiya Sabha	9	
		110 Hingurakgoda Pradeshiya Sabha	18	
		111 Lankapura Pradeshiya Sabha	12	
112 Medirigiriya Pradeshiya Sabha		17		
113 Thamankaduwa Pradeshiya Sabha		14		
114 Welikanda Pradeshiya Sabha		9		

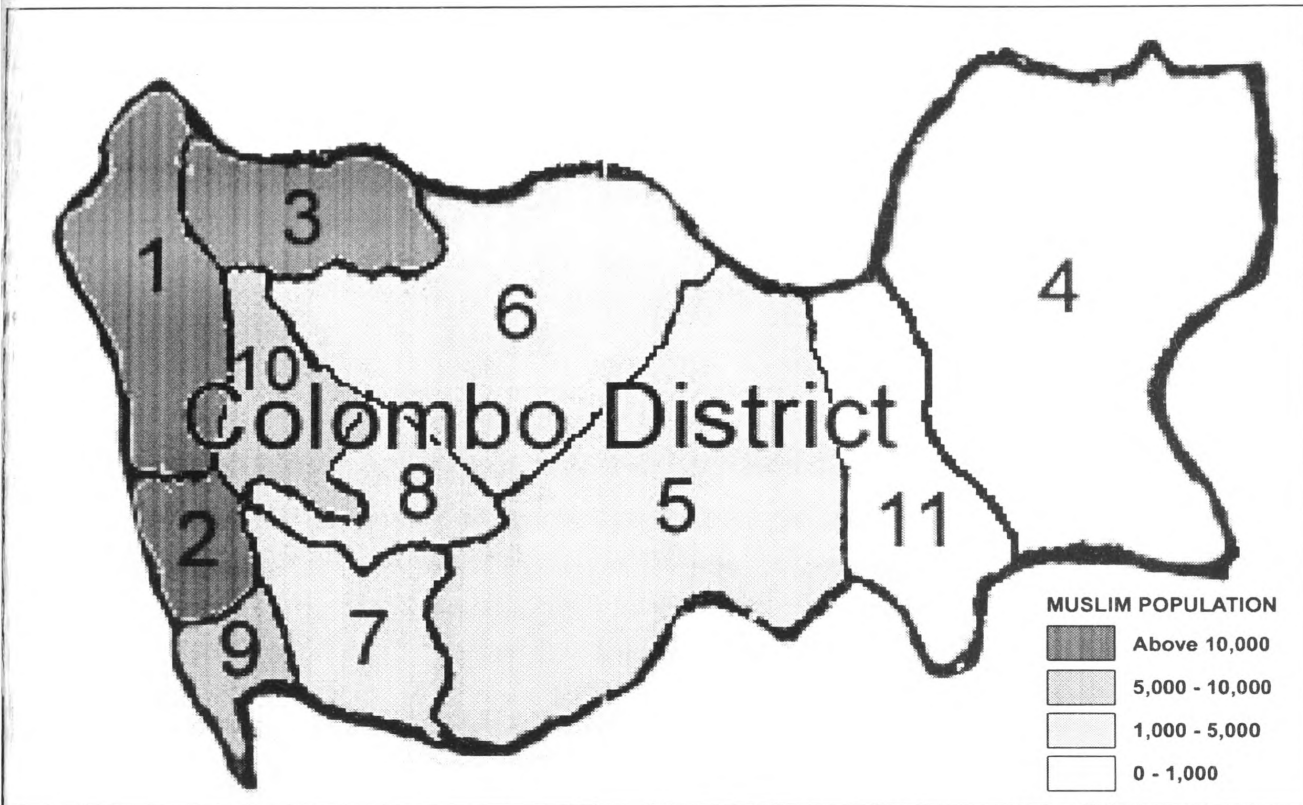
Provinces	Districts	Name of Local Authorities	No. of Councilors
Sabaragamuwa	5 Ratnapura	115 Ayagama Pradeshiya Sabha	9
		116 Balangoda Pradeshiya Sabha	19
		117 Ehaliyagoda Pradeshiya Sabha	16
		118 Embilipitiya Pradeshiya Sabha	14
		119 Godakawela Pradeshiya Sabha	15
		120 Imbulpe Pradeshiya Sabha	13
		121 Kahawatta Pradeshiya Sabha	9
		122 Kalawana Pradeshiya Sabha	9
		123 Kolonna Pradeshiya Sabha	9
		124 Kuruwita Pradeshiya Sabha	22
		125 Nivithigala Pradeshiya Sabha	13
		126 Pelmadulla Pradeshiya Sabha	19
	127 Rathnapura Pradeshiya Sabha	22	
	128 Weligepola Pradeshiya Sabha	9	
	7 Kegalle	129 Aranayake Pradeshiya Sabha	16
		130 Bulathkohupitiya Pradeshiya Sabha	10
		131 Dehiowita Pradeshiya Sabha	19
		132 Deraniyagala Pradeshiya Sabha	11
		133 Galigamuwa Pradeshiya Sabha	18
134 Kegalle Pradeshiya Sabha		17	
135 Mawanella Pradeshiya Sabha		22	
136 Rambukkana Pradeshiya Sabha		19	
137 Ruwanwella Pradeshiya Sabha		15	
138 Warakapola Pradeshiya Sabha		22	
139 Yatiantota Pradeshiya Sabha		15	
Uva	8 Badulla	140 Badulla Pradeshiya Sabha	9
		141 Bandarawela Pradeshiya Sabha	9
		142 Ella Pradeshiya Sabha	10
		143 Haldummulla Pradeshiya Sabha	11
		144 Hali-Ela Pradeshiya Sabha	21
		145 Haputale Pradeshiya Sabha	11
		146 Kandeketiya Pradeshiya Sabha	9
		147 Lunugala Pradeshiya Sabha	11
		148 Mahiyanganaya Pradeshiya Sabha	12
		149 Meegahakiula Pradeshiya Sabha	9
		150 Passara Pradeshiya Sabha	11
	151 Rideemaliyadda Pradeshiya Sabha	10	
	152 Soranatota Pradeshiya Sabha	9	
	153 Uva Paranagama Pradeshiya Sabha	19	
	154 Welimada Pradeshiya Sabha	21	
	1 Monaragala	155 Badalkumbara Pradeshiya Sabha	9
		156 Bibila Pradeshiya Sabha	9
		157 Buttala Pradeshiya Sabha	10
158 Kataragama Pradeshiya Sabha		10	
159 Madulla Pradeshiya Sabha		10	
160 Medagama Pradeshiya Sabha		9	
161 Moneragala Pradeshiya Sabha		9	
162 Siyambalanduwa Pradeshiya Sabha		11	
163 Thanamalwila Pradeshiya Sabha		17	
164 Wellawaya Pradeshiya Sabha		10	

Provinces	Districts	Name of Local Authorities	No. of Councilors
Southern Province	Galle	165 Akmeemana Pradeshiya Sabha	13
		166 Ambalangoda Pradeshiya Sabha	11
		167 Baddegama Pradeshiya Sabha	17
		168 Balapitiya Pradeshiya Sabha	17
		169 Bentota Pradeshiya Sabha	12
		170 Bope-Poddala Pradeshiya Sabha	11
		171 Elpitiya Pradeshiya Sabha	15
		172 Habaraduwa Pradeshiya Sabha.	13
		173 Imaduwa Pradeshiya Sabha	9
		174 Karadeniya Pradeshiya Sabha	11
		175 Nagoda Pradeshiya Sabha	13
		176 Neluwa Pradeshiya Sabha	9
		177 Niyagama Pradeshiya Sabha	9
		178 Raggama Pradeshiya Sabha	14
		179 Thawalama Pradeshiya Sabha	9
		180 Welivitiya-Divithura Prade. Sabha	8
		181 Yakkalamulla Pradeshiya Sabha	10
		3 Matara	182 Akuressa Pradeshiya Sabha
	183 Athuraliya Pradeshiya Sabha		9
	184 Devinuwara Pradeshiya Sabha		11
	185 Dickwella Pradeshiya Sabha		14
	186 Hakmana Pradeshiya Sabha		9
	187 Kamburupitiya Pradeshiya Sabha		9
	188 Kirinda-Puhulwella P'shiya Sabha		6
	189 Kotapola Pradeshiya Sabha		12
	190 Malimbada Pradeshiya Sabha		9
191 Matara Pradeshiya Sabha	18		
192 Mulatiyana Pradeshiya Sabha	12		
193 Pasgoda Pradeshiya Sabha	13		
1 Hambantota	194 Pitabeddara Pradeshiya Sabha	10	
	195 Thihagoda Pradeshiya Sabha	9	
	196 Weligama Pradeshiya Sabha	22	
	197 Ambalantota Pradeshiya Sabha	16	
	198 Angunakolapelassa P'shiya Sabha	10	
	199 Beliatta Pradeshiya Sabha	14	
	200 Hambantota Pradeshiya Sabha	7	
	201 Katuwana Pradeshiya Sabha	15	
	202 Lunugamvehera Pradeshiya Sabha	9	
203 Sooriyawewa Pradeshiya Sabha	5		
204 Tangalle Pradeshiya Sabha	13		
205 Tissamaharama Pradeshiya Sabha	12		
206 Weeraketiyi Pradeshiya Sabha	19		

Provinces	Districts	Name of Local Authorities	No. of Councilors	
Eastern	4	Batticaloa	207 Eravurpattu Pradeshiya Sabha	11
			208 Koralaipattu Pradeshiya Sabha	11
			209 Koralaipattu West Pradeshiya Sabha	9
			210 Koralaipattu North Pradeshiya Sabha	11
			211 Manmunai South Eruvilpattu P.S.	10
			212 Manmunai Pradeshiya Sabha	9
			213 Manmunai West Pradeshiya Sabha	9
			214 Manmunai South-West P.S.	9
			215 Porativupattu Pradeshiya Sabha	9
	8	Ampara	216 Dehiyattakandiya Pradeshiya Sabha	21
			217 Damana Pradeshiya Sabha	9
			218 Uhana Pradeshiya Sabha	15
			219 Mahaoya Pradeshiya Sabha	10
			220 Namaloya Pradeshiya Sabha	9
			221 Padiyatalawa Pradeshiya Sabha	11
			222 Sammanthurai Pradeshiya Sabha	9
			223 Akkaraipattu Pradeshiya Sabha	7
			224 Potuvil Pradeshiya Sabha	9
			225 Addalachchnai Pradeshiya Sabha	9
			226 Alayadivembu Pradeshiya Sabha	9
			227 Lahugala Pradeshiya Sabha	11
			228 Nindavur Pradeshiya Sabha	7
			229 Thirukkivil Pradeshiya Sabha	9
	230 Karaithivu Pradeshiya Sabha	5		
	231 Navithanveli Pradeshiya Sabha	7		
	232 Irrakkaram Pradeshiya Sabha	7		
	6	Trincomalee	233 Seruvila Pradeshiya Sabha	9
			234 Kantalai Pradeshiya Sabha	11
			235 Morawewa Pradeshiya Sabha	9
			236 Gomarankadawala Pradeshiya Sabha	9
			237 Padavisripura Pradeshiya Sabha	9
			238 Trincomalee Town & Gravets P.S.	9
			239 Kuchchaveli Pradeshiya Sabha	9
240 Thampalakamam Pradeshiya Sabha			9	
241 Muttur Pradeshiya Sabha			11	
242 Kinniya Pradeshiya Sabha			7	
243 Verugal Pradeshiya Sabha	7			
Northern	Jaffna	244 Chavakachcheri Pradeshiya Sabha	15	
		245 Delft Pradeshiya Sabha	9	
		246 Karinagar Pradeshiya Sabha	5	
		247 Kayts Pradeshiya Sabha	5	
		248 Nallur Pradeshiya Sabha	12	
		249 Point Pedro Pradeshiya Sabha	9	
		250 Vadamarachchi (South-West) P.S	18	
		251 Valikamam (East) Pradeshiya Sabha	21	
		252 Valikamam (North) P'shiya Sabha	21	
		253 Valikamam (West) Pradeshiya Sabha	14	
		254 Valikamam(South)Pradeshiya Sabha	16	
	255 Valikamam(South-West) P.S.	16		
	256 Velanei Pradeshiya Sabha	11		
	Kilinochchi	257 Karachchi Pradeshiya Sabha	21	
		258 Pachchilaipalli Pradeshiya Sabha	9	
		259 Poonakari Pradeshiya Sabha.	10	
	2	Mannar	260 Mannar Pradeshiya Sabha.	9
			261 Mannei West Pradeshiya Sabha	12
			262 Musali Pradeshiya Sabha	9
	1	Vavuniya	263 Nanththan Pradeshiya Sabha	9
			264 Vavuniya North Pradeshiya Sabha	13
265 Vavuniya South Sinhala P.S			9	
266 Vavuniya South Tamil P.S.			10	
267 Vengalcheddikulam P.S.			9	
Mullativu	268 Mannei (East) Pradeshiya Sabha	9		
	269 Maritimepattu Pradeshiya Sabha	11		
	270 Puthukudiruppu Pradeshiya Sabha	9		
	271 Thunukkai Pradeshiya Sabha	9		
117				

WESTERN PROVINCE – COLOMBO DISTRICT

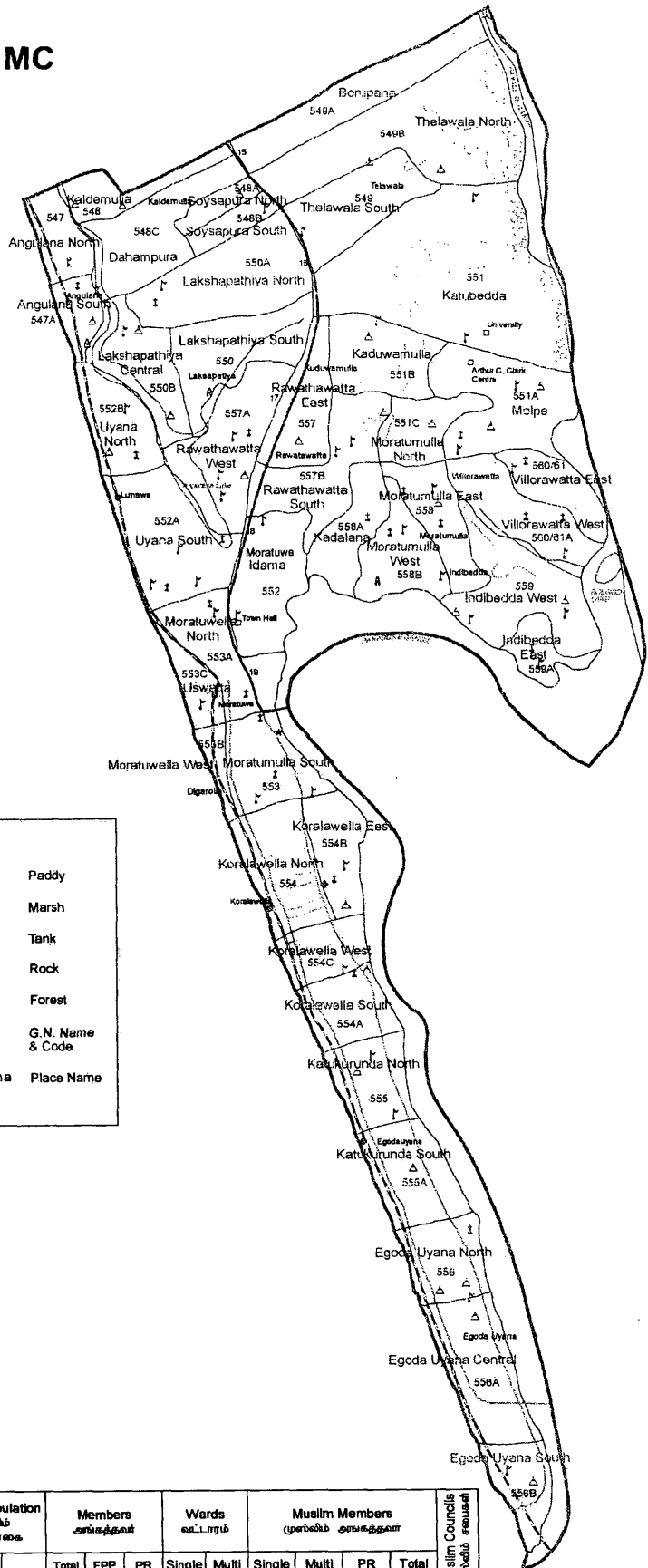
Municipal Councils – MC, Urban Councils – UC, Pradeshiya Shabas – PS



Population according to D.S. Division: Colombo District - 2012

Local Authorities உள்ளூர் சபைகள்	Present Membership	Total Population மொத்த சனத்தொகை		Muslim Population முஸ்லிம் சனத்தொகை		Members அங்கத்தவர்			Wards வட்டாரம்		Muslim Members முஸ்லிம் அங்கத்தவர்				Muslim Councils முஸ்லிம் சபைகள்	
			%		%	Total 100%	FPP 70%	PR 30%	Single தனி	Multi பல	Single தனி	Multi பல	PR வி.சா	Total மொ		
1 Colombo	MC	53	555,031	100	174,955	31.52	78	53	25	43	5	11	3	7	24	
2 Dehiwala-Mount Lavinia	MC	29	182,996	100	30,238	16.52	42	29	13	25	2	3	1	2	7	
3 Kolonnawa	UC	11	190,817	100	43,917	23.02	16	11	5	7	2	3	1	1	6	1
			928,844		249,110											
6 Kaduwela	MC/PS	20	252,057	100	3,775	1.50	40	20	20	18	1	1			1	
7 Kesbewa	UC	17	244,062	100	2,212	0.91	25	17	8							
8 Maharagama	UC	22	195,355	100	2,785	1.43	32	22	10	20	1	1			1	
9 Moratuwa	MC	29	167,160	100	3,475	2.08	42	29	13	27	1	1			1	
10 Sri Jayawardanapura Kotte	MC	20	107,508	100	6,796	6.32	29	20	9	18	1		1		2	
			966,142		19,043											
		201	1,894,986		268,153	14.15	304	201	103	158	13	20	6	10	42	1
Others			414,823		3,566											
District Total			2,309,809	100	271,719	11.76										

Moratuwa MC



Legend			
△	Temple	—	A Road
⊕	Church	—	B Road
□	Building	—	Minor Road
⊠	Hindu Temple	—	Other Road
⊞	Mosque	—	Railway
Ⓜ	Post Office	—	MC Boundary
★	Police	—	G.N. Boundary
Ⓜ	Railway Station	—	Stream
+	Hospital	—	
Ⓜ	School	—	
▭	Paddy	—	
▨	Marsh	—	
▩	Tank	—	
▧	Rock	—	
▦	Forest	—	
⊞	Ethna 513E	—	
⊞	Maradana	—	
⊞	G.N. Name & Code	—	
⊞	Place Name	—	

Population according to D.S. Division: Colombo District - 2012

Local Authorities உ.அ.கள்	Present Membership	Total Population மொத்த மக்கள்தொகை		Muslim Population முஸ்லிம் மக்கள்தொகை		Members அங்கத்தினர்			Wards உ.அ.கள்		Muslim Members முஸ்லிம் அங்கத்தினர்				Muslim Councils முஸ்லிம் மன்றங்கள்
		Total	%	Total	%	Total	FPP 70%	PR 30%	Single	Multi	Single	Multi	PR	Total	
9 Moratuwa	MC	29	167,160	100	3,475	2.08	42	29	13	27	1	1		1	1

Sri Jayewardenapura-Kotte MC



Legend			
△	Temple	▭	Paddy
⊕	Church	▭	Marsh
□	Building	▭	Tank
⊕	Hindu Temple	▭	Rock
⊕	Mosque	▭	Forest
⊕	Post Office	▭	Ethena 513E
★	Police	▭	G.N. Name & Code
⊕	Railway Station	▭	Maradana Place Name
⊕	Hospital	▭	
⊕	School	▭	
—	A Road	—	
—	B Road	—	
—	Minor Road	—	
—	Other Road	—	
- - -	Railway	—	
—	MC Boundary	—	
—	G.N. Boundary	—	
—	Stream	—	

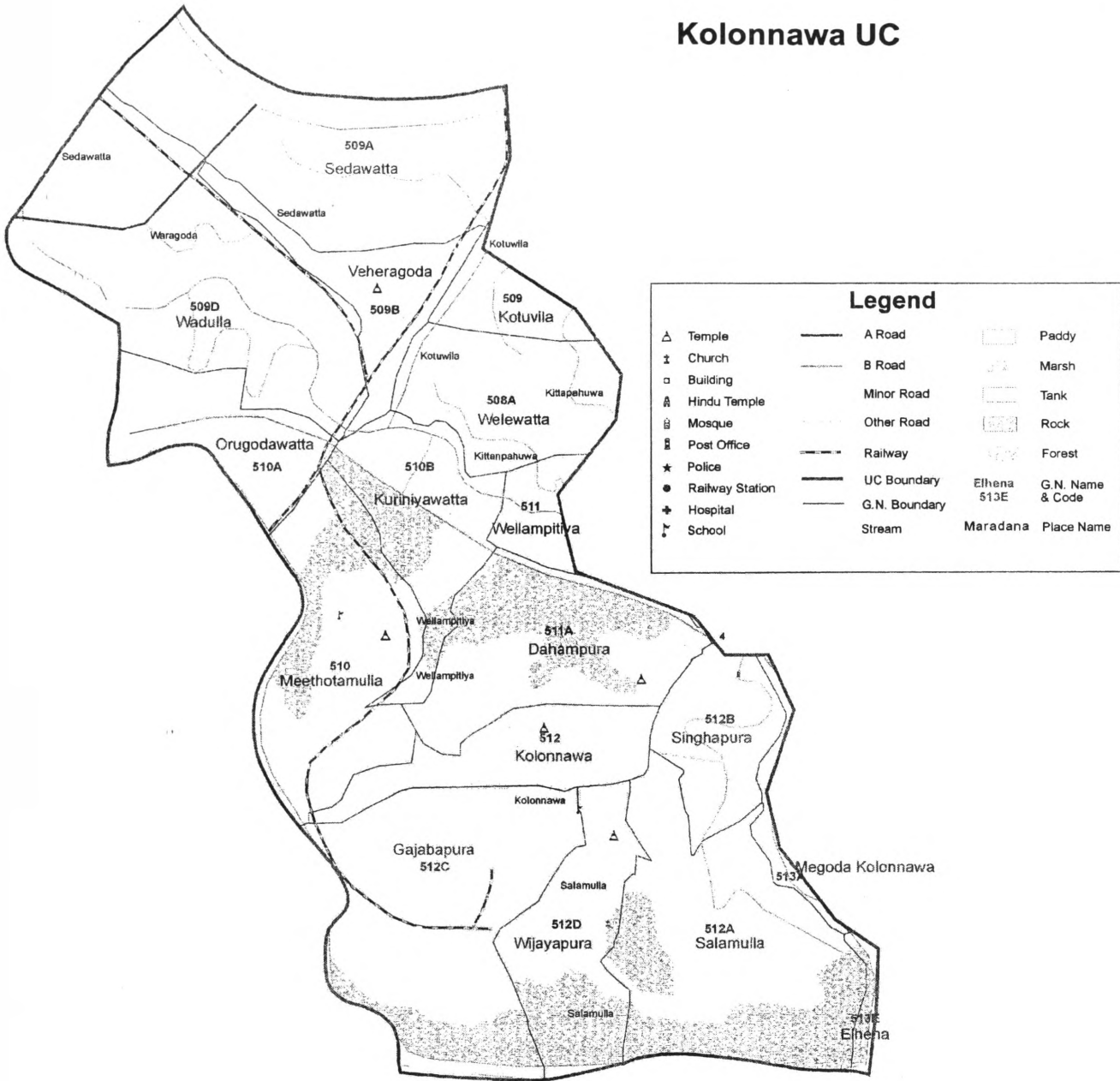


Population according to D.S. Division: Colombo District - 2012

Local Authorities உள்ளூர் அமைப்புகள்	Present Membership	Total Population மொத்த அளவு		Muslim Population முஸ்லிம் அளவு		Members அங்கத்தினர்			Wards வட்டாரம்		Muslim Members முஸ்லிம் அங்கத்தினர்				Muslim Councils முஸ்லிம் அமைப்புகள்	
		Total	%	Total	%	Total	FPP	PR	Single	Multi	Single	Multi	PR	Total		
10 Sri Jayewardanapura Kotte	MC	20	107,508	100	6,796	6.32	29	20	9	18	1	1	1	1	2	



Kolonnawa UC

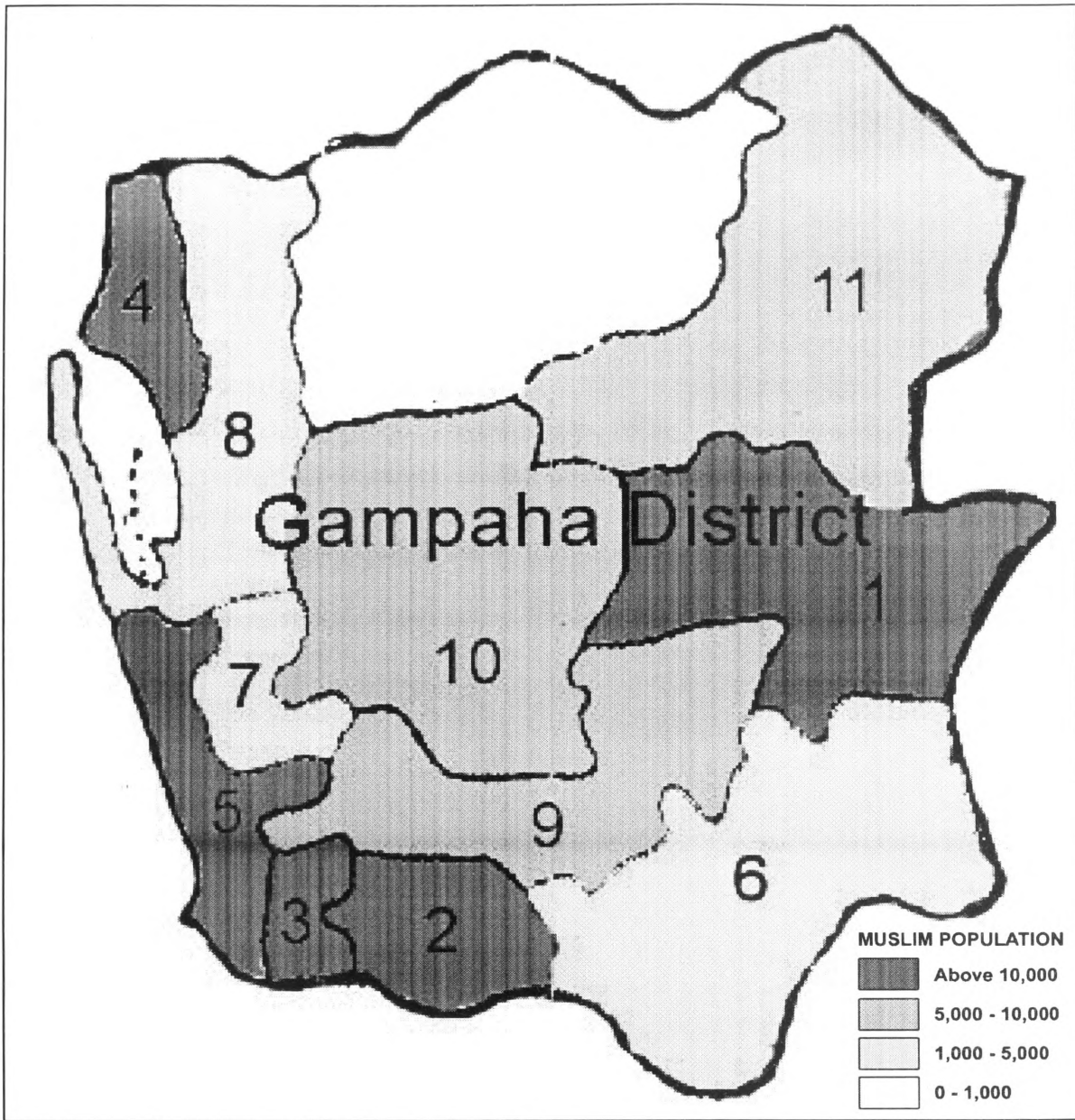


Population according to D.S. Division: Colombo District - 2012

Local Authorities உ.அ.க.ப.க.ம்	Present Membership	Total Population மொத்த சனத்தொகை		Muslim Population முஸ்லிம் சனத்தொகை		Members அங்கத்தினர்			Wards வட்டாரம்		Muslim Members முஸ்லிம் அங்கத்தினர்				Muslim Councils முஸ்லிம் சபைகள்	
			%		%	Total 100%	FPP 70%	PR 30%	Single தனி	Multi பல	Single தனி	Multi பல	PR வி.சா	Total மொத்த		
3 Kolonnawa	UC	11	190,817	100	43,917	23.02	16	11	5	7	2	3	1	1	6	1

WESTERN PROVINCE – GAMPAHA DISTRICT

Municipal Councils – MC, Urban Councils – UC, Pradeshiya Shabas – PS



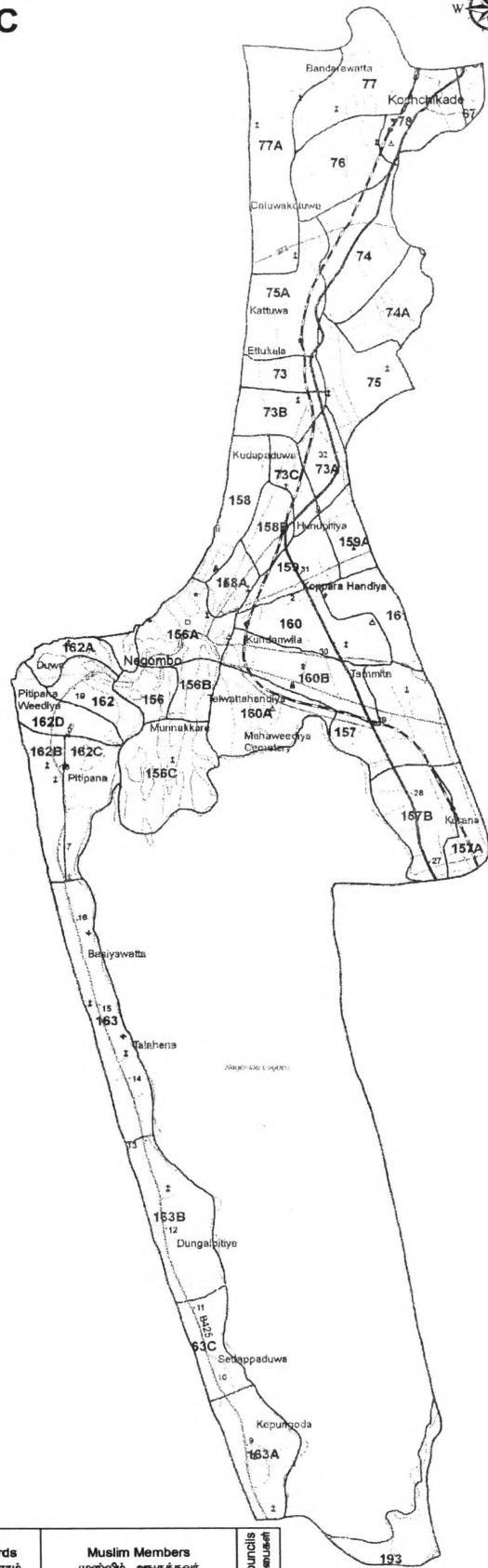
Population according to D.S. Division: Gampaha District - 2012

Local Authorities உள்ளூர் சபைகள்	Present Membership	Total Population மொத்த சனத்தொகை		Muslim Population முஸ்லிம் சனத்தொகை		Members அங்கத்தவர்			Wards வட்டாரம்		Muslim Members முஸ்லிம் அங்கத்தவர்				Muslim Councils முஸ்லிம் சபைகள்	
			%		%	Total 100%	FPP 70%	PR 30%	Single தனி	Multi பல	Single தனி	Multi பல	PR வி.சா	Total மொ		
1 Attanagalla	PS	23	178,816	100	22,359	12.50	34	23	11	19	2	2	1	1	5	
2 Biyagama	PS	23	186,862	100	13,162	7.04	34	23	11	19	2	2	1	1	5	
3 Kelaniya	PS	22	134,693	100	12,102	8.98	31	22	9	18	2	1	1	1	4	
4 Negombo	MC	26	141,676	100	20,812	14.69	38	26	12	22	2	2	1	2	6	
5 Wattala	UC/PS	9/19	174,336	100	11,511	6.60	13/27	9/19	4/8	7/15	1/2		0/1	0/1	0/3	
			816,383		79,946											
6 Dompe	PS		153,137	100	2,421	1.58	31	22	9							
7 Ja-Ela	UC/PS	9/22	201,154	100	3,071	1.53	13/32	9/22	4/10	7/18	1/2		0/2		0/4	
8 Katana	PS	22	233,854	100	5,728	2.45	31	22	9	20	1					
9 Mahara	PS	23	207,230	100	9,163	4.42	34	23	11	21	1					
10 Minuwangoda	UC/PS	11/23	178,401	100	6,041	3.39	16/34	11/23	5/11	7/17	2/3	1/1	1/1	1/1	4/4	
11 Mirigama	PS	23	164,166	100	7,636	4.65	34	23	11	19	2	1	1		3	
			1,137,942		34,060											
		255	1,954,325		114,006	5.83	371	255	116	209	23	10	10	8	38	
Others			340,316		845											
District Total			2,294,641	100	114,851	5.01										

Negombo MC



- | | |
|------|----------------------|
| Code | GN Name |
| 161A | Angurukaramulla |
| 157 | Bolawalana |
| 72 | Dalupatha |
| 72A | Dalupatha East |
| 74 | Daluwakotuwa |
| 74A | Daluwakotuwa East |
| 162A | Doowa |
| 163B | Dungalpitiya |
| 73 | Ettukala |
| 159A | Hunupitiya |
| 77A | Kammalthura |
| 75 | Kattuwa |
| 163A | Kepungoda |
| 78 | Kochchikade |
| 73A | Kudapaduwa |
| 73B | Kudapaduwa North |
| 73C | Kudapaduwa South |
| 157A | Kurana East |
| 157B | Kurana West |
| 156 | Munnakkarai |
| 156B | Munnakkarai East |
| 156A | Munnakkarai North |
| 75A | Palangathure |
| 77 | Pallansena North |
| 76 | Pallansena South |
| 159 | Periyamulla |
| 162D | Pitipana Central |
| 162 | Pitipana North |
| 162C | Pitipana South East |
| 162B | Pitipana South -West |
| 163C | Settappaduwa |
| 156C | Siriwardana Pedesa |
| 160A | Thaladoowa |
| 163 | Thalahena |
| 160 | Udayarthoppuwa |
| 160B | Udayarthoppuwa South |
| 158 | Wella Weediya |
| 158B | Wella Weediya East |
| 158A | Wella Weediya South |



Legend			
△	Temple	—	A Road
⊠	Church	---	B Road
□	Building	----	Minor Road
⊠	Hindu Temple	Other Road
⊠	Mosque	———	Railway
⊠	Post Office	———	MC Boundary
⊠	Police	———	C.N. Boundary
⊠	Railway Station	———	Stream
⊠	Hospital	———	Paddy
⊠	School	———	Moran
		———	Tank
		———	Rock
		———	Forest
		———	Sihena 013E
		———	C.N. Name & Code
		———	Maradan's Place Name

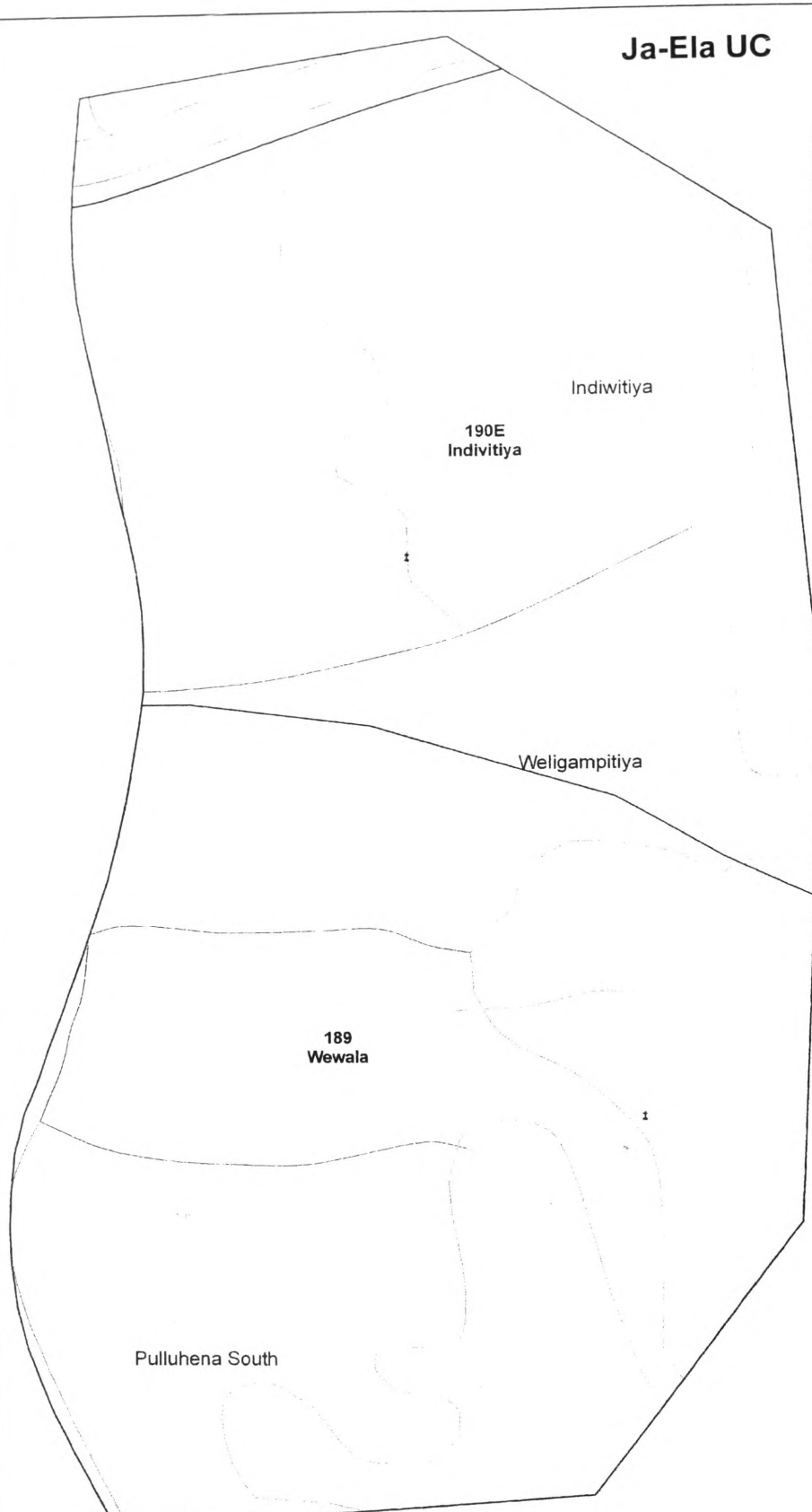
Population according to D.S. Division: Gampaha District - 2012

Local Authorities உ.அ.கூடு அமைச்சர்	Present Membership	Total Population மொத்த எண்ணிக்கை		Muslim Population முஸ்லிம் எண்ணிக்கை		Members அங்கத்தினர்			Wards வட்டாரம்		Muslim Members முஸ்லிம் அங்கத்தினர்				Muslim Councils முஸ்லிம் மன்றம்	
		Total	%	Total	%	Total	FPP	PR	Single	Multi	Single	Multi	PR	Total		
4	Negombo	MC	26	141,676	100	20,812	14.69	38	26	12	22	2	2	1	2	6

Ja-Ela UC



Legend			
△ Temple	— A Road	□ Paddy	
⊕ Church	- - - B Road	▨ Marsh	
⌘ Building	— Minor Road	□ Tank	
⊕ Hindu Temple	— Other Road	▨ Rock	
Mosque	- - - Railway	▨ Forest	
⊕ Post Office	— UC Boundary	□ Ethana S13E	□ G.N. Name & Code
⊕ Police	— G.N. Boundary	▨ Maracana	□ Place Name
⊕ Railway Station			
⊕ Hospital			
⊕ School	— Stream		



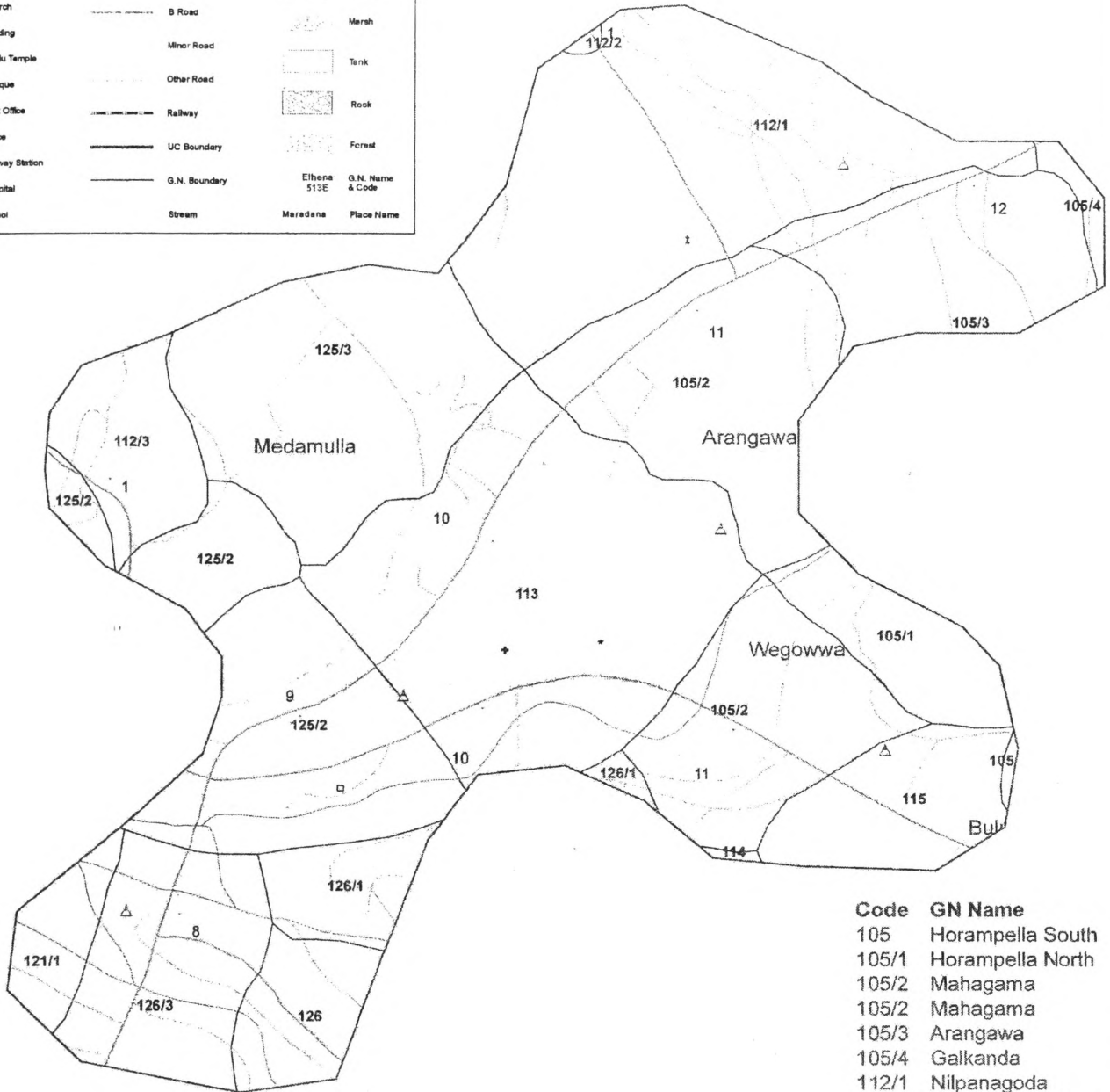
Population according to D.S. Division: Gampaha District - 2012

Local Authorities உ.அ.அ. சபைகள்	Present Membership	Total Population மொத்த சனத்தொகை		Muslim Population முஸ்லிம் சனத்தொகை		Members அங்கத்தினர்			Wards வட்டாரம்		Muslim Members முஸ்லிம் அங்கத்தினர்				Muslim Councils முஸ்லிம் சபைகள்
			%		%	Total 100%	FPP 70%	PR 30%	Single தனி	Multi பல	Single தனி	Multi பல	PR வ.சா	Total மொ	
7 Ja-Ela	UC/PS 9/22	201,154	100	3,071	1.53	13/32	9/22	4/10	7/18	1/2		0/2		0/4	

Minuwangoda UC



Legend		
△ Temple	— A Road	▭ Paddy
⊥ Church	- - - B Road	▨ Marsh
□ Building	— Minor Road	▭ Tank
⊕ Hindu Temple	- - - Other Road	▨ Rock
Mosque	— Railway	▨ Forest
Post Office	— UC Boundary	Elthana 513E
Police	— G.N. Boundary	Maradana Place Name
Railway Station	— Stream	
Hospital		
School		

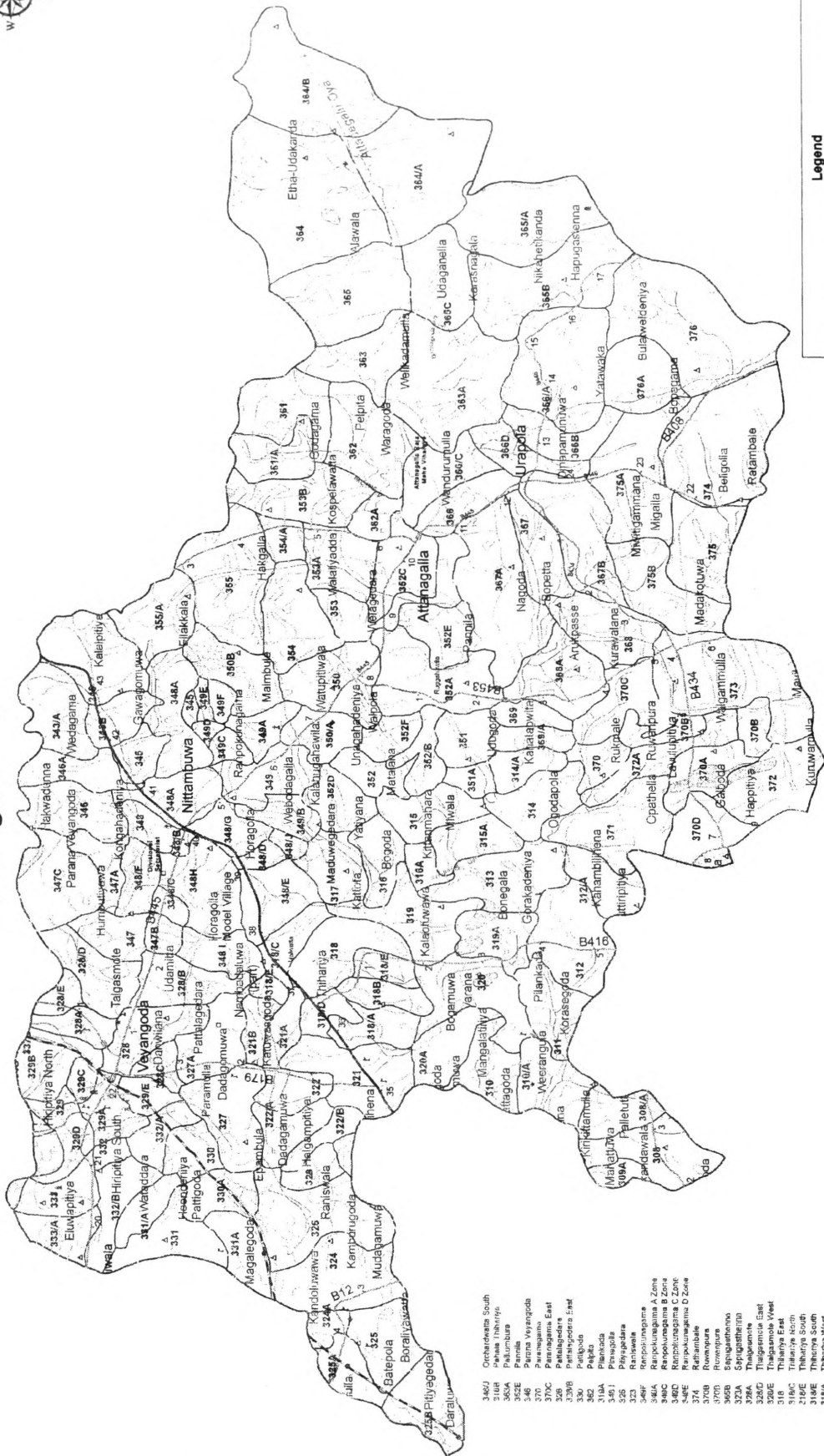


Code	GN Name
105	Horampella South
105/1	Horampella North
105/2	Mahagama
105/2	Mahagama
105/3	Arangawa
105/4	Galkanda
112/1	Nilpanagoda
112/2	Nilpanagoda East
112/3	Nilpanagoda South
113	Wegowwa South
113/1	Wegowwa East
114	Kalawana
115	Helakandana
121/1	Galloluwa East
125/2	Minuwangoda North
125/3	Minuwangoda East
126	Wattegedara
126/1	Pansilgoda
126/3	Ambagahawatta

Population according to D.S. Division: Gampaha District - 2012

Local Authorities உ.அ.க. அமைப்புகள்	Present Membership	Total Population மொத்த வாழ்நெய்தலை		Muslim Population முஸ்லிம் வாழ்நெய்தலை		Members அங்கத்தினர்			Wards வட்டாரம்		Muslim Members முஸ்லிம் அங்கத்தினர்				Muslim Councils முஸ்லிம் சபைகள்
		Total	%	Total	%	Total	FPP	PR	Single	Multi	Single	Multi	PR	Total	
10 Minuwangoda	UC/PS	11/23	178,401	100	6,041	3.39	16/34	11/23	5/11	7/17	2/3	1/1	1/1	1/1	4/4

Attanagalla PS



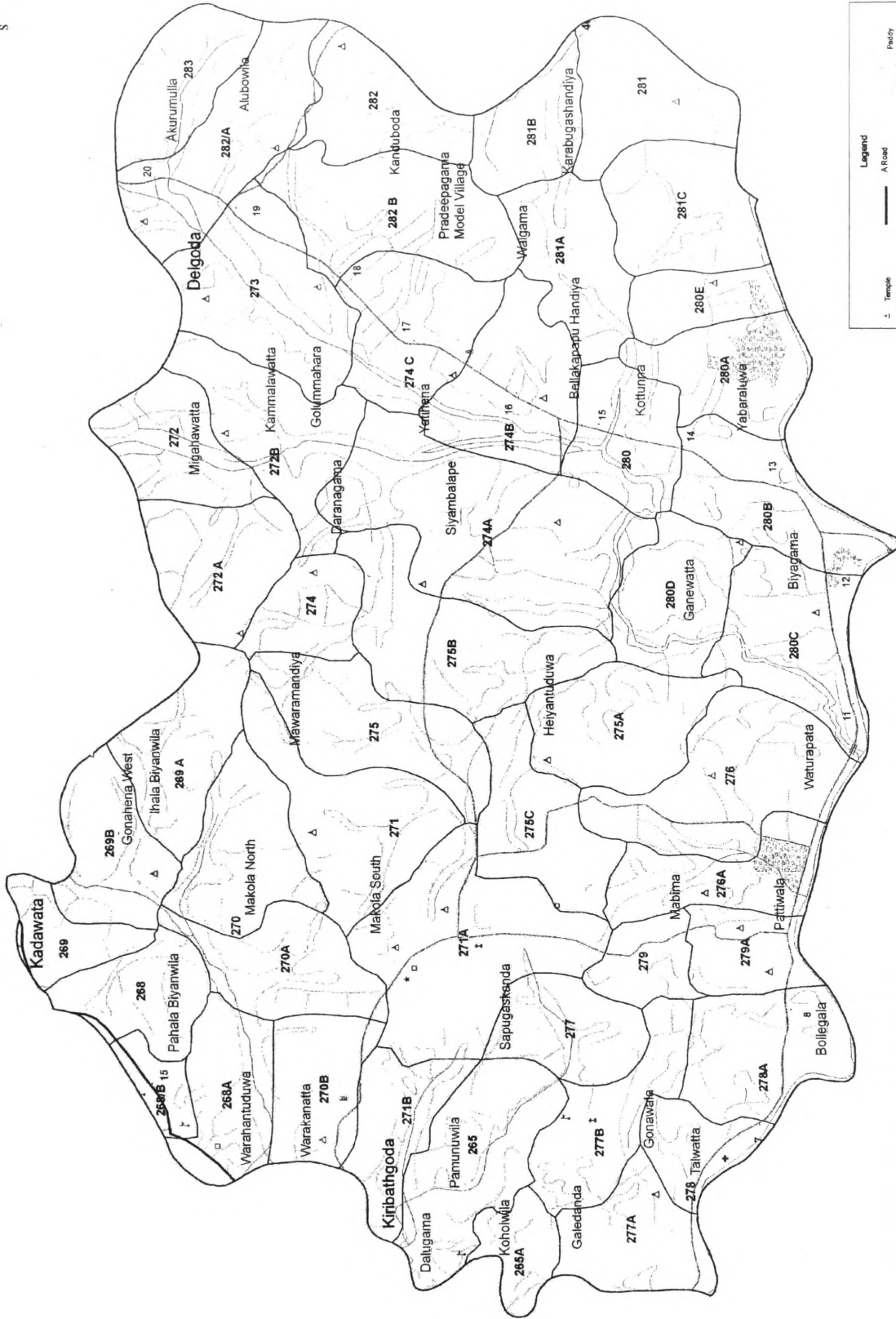
Symbol	Description
△	Temple
+	Church
□	Building
⊠	Hindu Temple
⊞	Mosque
⌘	Post Office
⌚	Police
⊙	Railway Station
⊕	Hospital
⊖	School
—	A Road
---	B Road
---	Minor Road
---	Other Road
---	Railway
---	P.S. Boundary
---	G.N. Boundary
---	Ethnic G.N. Name & Code
---	Stream
---	Mara
---	Marsh
---	Tank
---	Rock
---	Forest
---	Mara

Population according to D.S. Division, Gampaha District - 2012

Local Authorities	Present Membership	Total Population		Muslim Population		Members		Wards		Muslim Members				
		Count	%	Count	%	Total	100%	PR	30%	Multi	PR	Total		
1 Attanagalla	PS 23	178,816	100	22,359	12.50	34	23	11	19	2	1	1	1	5

Code	G.N. Name
329A	Ahavelle
329B	Ahavelle North
329C	Ahavelle South
329D	Ahavelle West
329E	Ahavelle East
329F	Ahavelle Centre
329G	Ahavelle South East
329H	Ahavelle South West
329I	Ahavelle North East
329J	Ahavelle North West
329K	Ahavelle Centre East
329L	Ahavelle Centre West
329M	Ahavelle East East
329N	Ahavelle East West
329O	Ahavelle West East
329P	Ahavelle West West
329Q	Ahavelle Centre North
329R	Ahavelle Centre South
329S	Ahavelle Centre East
329T	Ahavelle Centre West
329U	Ahavelle East North
329V	Ahavelle East South
329W	Ahavelle West North
329X	Ahavelle West South
329Y	Ahavelle Centre North East
329Z	Ahavelle Centre North West
330A	Ahavelle Centre South East
330B	Ahavelle Centre South West
330C	Ahavelle East North East
330D	Ahavelle East North West
330E	Ahavelle East South East
330F	Ahavelle East South West
330G	Ahavelle West North East
330H	Ahavelle West North West
330I	Ahavelle West South East
330J	Ahavelle West South West
330K	Ahavelle Centre North East
330L	Ahavelle Centre North West
330M	Ahavelle Centre South East
330N	Ahavelle Centre South West
330O	Ahavelle East North East
330P	Ahavelle East North West
330Q	Ahavelle East South East
330R	Ahavelle East South West
330S	Ahavelle West North East
330T	Ahavelle West North West
330U	Ahavelle West South East
330V	Ahavelle West South West
330W	Ahavelle Centre North East
330X	Ahavelle Centre North West
330Y	Ahavelle Centre South East
330Z	Ahavelle Centre South West
331A	Ahavelle East North East
331B	Ahavelle East North West
331C	Ahavelle East South East
331D	Ahavelle East South West
331E	Ahavelle West North East
331F	Ahavelle West North West
331G	Ahavelle West South East
331H	Ahavelle West South West
331I	Ahavelle Centre North East
331J	Ahavelle Centre North West
331K	Ahavelle Centre South East
331L	Ahavelle Centre South West
331M	Ahavelle East North East
331N	Ahavelle East North West
331O	Ahavelle East South East
331P	Ahavelle East South West
331Q	Ahavelle West North East
331R	Ahavelle West North West
331S	Ahavelle West South East
331T	Ahavelle West South West
331U	Ahavelle Centre North East
331V	Ahavelle Centre North West
331W	Ahavelle Centre South East
331X	Ahavelle Centre South West
331Y	Ahavelle East North East
331Z	Ahavelle East North West
332A	Ahavelle East South East
332B	Ahavelle East South West
332C	Ahavelle West North East
332D	Ahavelle West North West
332E	Ahavelle West South East
332F	Ahavelle West South West
332G	Ahavelle Centre North East
332H	Ahavelle Centre North West
332I	Ahavelle Centre South East
332J	Ahavelle Centre South West
332K	Ahavelle East North East
332L	Ahavelle East North West
332M	Ahavelle East South East
332N	Ahavelle East South West
332O	Ahavelle West North East
332P	Ahavelle West North West
332Q	Ahavelle West South East
332R	Ahavelle West South West
332S	Ahavelle Centre North East
332T	Ahavelle Centre North West
332U	Ahavelle Centre South East
332V	Ahavelle Centre South West
332W	Ahavelle East North East
332X	Ahavelle East North West
332Y	Ahavelle East South East
332Z	Ahavelle East South West
333A	Ahavelle West North East
333B	Ahavelle West North West
333C	Ahavelle West South East
333D	Ahavelle West South West
333E	Ahavelle Centre North East
333F	Ahavelle Centre North West
333G	Ahavelle Centre South East
333H	Ahavelle Centre South West
333I	Ahavelle East North East
333J	Ahavelle East North West
333K	Ahavelle East South East
333L	Ahavelle East South West
333M	Ahavelle West North East
333N	Ahavelle West North West
333O	Ahavelle West South East
333P	Ahavelle West South West
333Q	Ahavelle Centre North East
333R	Ahavelle Centre North West
333S	Ahavelle Centre South East
333T	Ahavelle Centre South West
333U	Ahavelle East North East
333V	Ahavelle East North West
333W	Ahavelle East South East
333X	Ahavelle East South West
333Y	Ahavelle West North East
333Z	Ahavelle West North West
334A	Ahavelle West South East
334B	Ahavelle West South West
334C	Ahavelle Centre North East
334D	Ahavelle Centre North West
334E	Ahavelle Centre South East
334F	Ahavelle Centre South West
334G	Ahavelle East North East
334H	Ahavelle East North West
334I	Ahavelle East South East
334J	Ahavelle East South West
334K	Ahavelle West North East
334L	Ahavelle West North West
334M	Ahavelle West South East
334N	Ahavelle West South West
334O	Ahavelle Centre North East
334P	Ahavelle Centre North West
334Q	Ahavelle Centre South East
334R	Ahavelle Centre South West
334S	Ahavelle East North East
334T	Ahavelle East North West
334U	Ahavelle East South East
334V	Ahavelle East South West
334W	Ahavelle West North East
334X	Ahavelle West North West
334Y	Ahavelle West South East
334Z	Ahavelle West South West
335A	Ahavelle Centre North East
335B	Ahavelle Centre North West
335C	Ahavelle Centre South East
335D	Ahavelle Centre South West
335E	Ahavelle East North East
335F	Ahavelle East North West
335G	Ahavelle East South East
335H	Ahavelle East South West
335I	Ahavelle West North East
335J	Ahavelle West North West
335K	Ahavelle West South East
335L	Ahavelle West South West
335M	Ahavelle Centre North East
335N	Ahavelle Centre North West
335O	Ahavelle Centre South East
335P	Ahavelle Centre South West
335Q	Ahavelle East North East
335R	Ahavelle East North West
335S	Ahavelle East South East
335T	Ahavelle East South West
335U	Ahavelle West North East
335V	Ahavelle West North West
335W	Ahavelle West South East
335X	Ahavelle West South West
335Y	Ahavelle Centre North East
335Z	Ahavelle Centre North West
336A	Ahavelle Centre South East
336B	Ahavelle Centre South West
336C	Ahavelle East North East
336D	Ahavelle East North West
336E	Ahavelle East South East
336F	Ahavelle East South West
336G	Ahavelle West North East
336H	Ahavelle West North West
336I	Ahavelle West South East
336J	Ahavelle West South West
336K	Ahavelle Centre North East
336L	Ahavelle Centre North West
336M	Ahavelle Centre South East
336N	Ahavelle Centre South West
336O	Ahavelle East North East
336P	Ahavelle East North West
336Q	Ahavelle East South East
336R	Ahavelle East South West
336S	Ahavelle West North East
336T	Ahavelle West North West
336U	Ahavelle West South East
336V	Ahavelle West South West
336W	Ahavelle Centre North East
336X	Ahavelle Centre North West
336Y	Ahavelle Centre South East
336Z	Ahavelle Centre South West
337A	Ahavelle East North East
337B	Ahavelle East North West
337C	Ahavelle East South East
337D	Ahavelle East South West
337E	Ahavelle West North East
337F	Ahavelle West North West
337G	Ahavelle West South East
337H	Ahavelle West South West
337I	Ahavelle Centre North East
337J	Ahavelle Centre North West
337K	Ahavelle Centre South East
337L	Ahavelle Centre South West
337M	Ahavelle East North East
337N	Ahavelle East North West
337O	Ahavelle East South East
337P	Ahavelle East South West
337Q	Ahavelle West North East
337R	Ahavelle West North West
337S	Ahavelle West South East
337T	Ahavelle West South West
337U	Ahavelle Centre North East
337V	Ahavelle Centre North West
337W	Ahavelle Centre South East
337X	Ahavelle Centre South West
337Y	Ahavelle East North East
337Z	Ahavelle East North West
338A	Ahavelle East South East
338B	Ahavelle East South West
338C	Ahavelle West North East
338D	Ahavelle West North West
338E	Ahavelle West South East
338F	Ahavelle West South West
338G	Ahavelle Centre North East
338H	Ahavelle Centre North West
338I	Ahavelle Centre South East
338J	Ahavelle Centre South West
338K	Ahavelle East North East
338L	Ahavelle East North West
338M	Ahavelle East South East
338N	Ahavelle East South West
338O	Ahavelle West North East
338P	Ahavelle West North West
338Q	Ahavelle West South East
338R	Ahavelle West South West
338S	Ahavelle Centre North East
338T	Ahavelle Centre North West
338U	Ahavelle Centre South East
338V	Ahavelle Centre South West
338W	Ahavelle East North East
338X	Ahavelle East North West
338Y	Ahavelle East South East
338Z	Ahavelle East South West
339A	Ahavelle West North East
339B	Ahavelle West North West
339C	Ahavelle West South East
339D	Ahavelle West South West
339E	Ahavelle Centre North East
339F	Ahavelle Centre North West
339G	Ahavelle Centre South East
339H	Ahavelle Centre South West
339I	Ahavelle East North East
339J	Ahavelle East North West
339K	Ahavelle East South East
339L	Ahavelle East South West
339M	Ahavelle West North East
339N	Ahavelle West North West
339O	Ahavelle West South East
339P	Ahavelle West South West
339Q	Ahavelle Centre North East
339R	Ahavelle Centre North West
339S	Ahavelle Centre South East
339T	Ahavelle Centre South West
339U	Ahavelle East North East
339V	Ahavelle East North West
339W	Ahavelle East South East
339X	Ahavelle East South West
339Y	Ahavelle West North East
339Z	Ahavelle West North West
340A	Ahavelle West South East
340B	Ahavelle West South West
340C	Ahavelle Centre North East
340D	Ahavelle Centre North West
340E	Ahavelle Centre South East
340F	Ahavelle Centre South West
340G	Ahavelle East North East
340H	Ahavelle East North West
340I	Ahavelle East South East
340J	Ahavelle East South West
340K	Ahavelle West North East
340L	Ahavelle West North West
340M	Ahavelle West South East
340N	Ahavelle West South West
340O	Ahavelle Centre North East
340P	Ahavelle Centre North West
340Q	Ahavelle Centre South East
340R	Ahavelle Centre South West
340S	Ahavelle East North East
340T	Ahavelle East North West
340U	Ahavelle East South East
340V	Ahavelle East South West
340W	Ahavelle West North East
340X	Ahavelle West North West
340Y	Ahavelle West South East
340Z	Ahavelle West South West

Biyagama PS



Legend	
1	Temple
2	Church
3	Building
4	Hindu Temple
5	Mosque
6	Post Office
7	Puza
8	Railway Station
9	Hospital
10	School
11	A Road
12	B Road
13	Minor Road
14	Other Road
15	Railway
16	PS Boundary
17	G.N. Boundary
18	G.N. Boundary
19	Stream
20	Paddy
21	Marsh
22	Tank
23	Rock
24	Forest
25	Etivena G.N. Name & Code 511E
26	Mardana Place Name

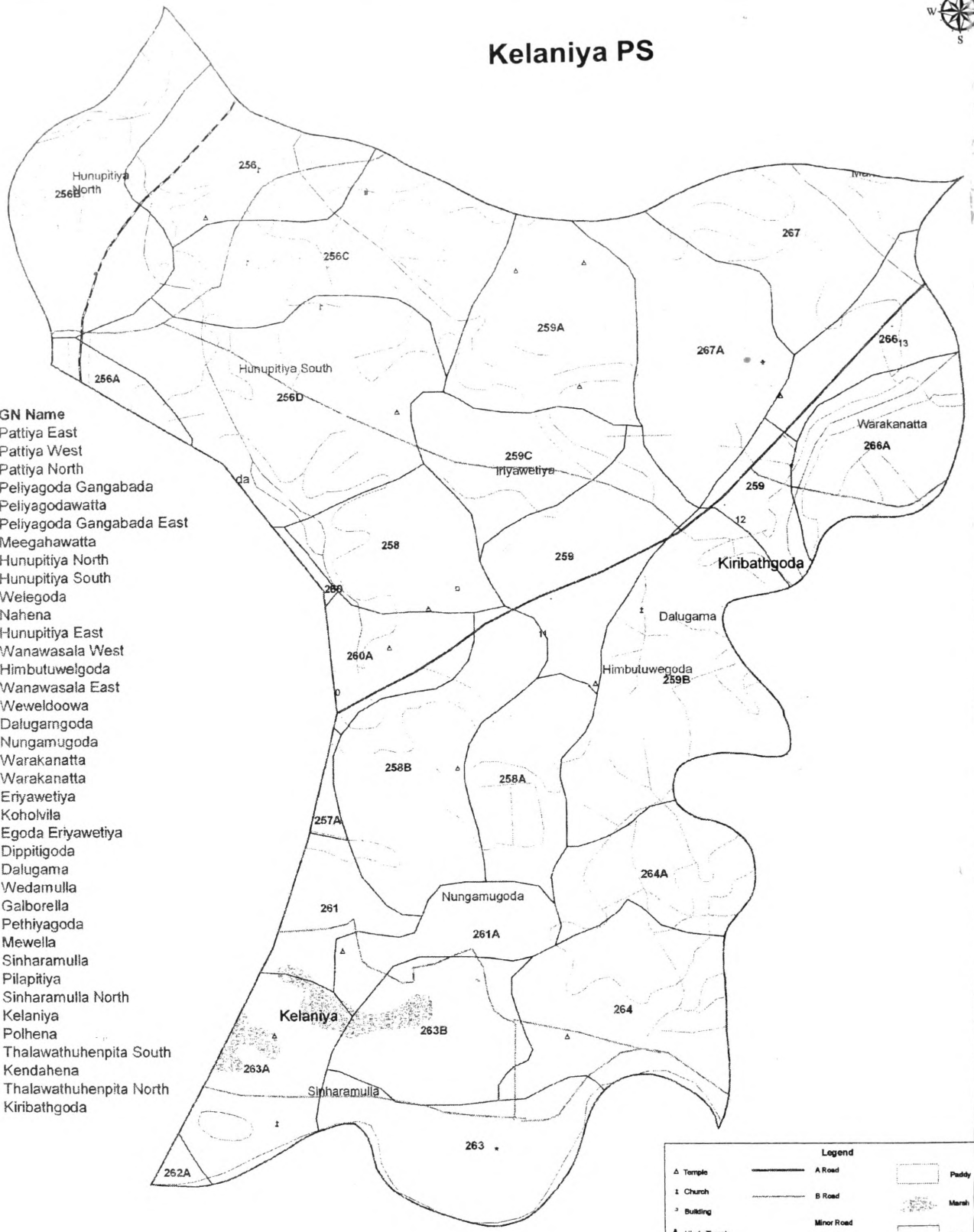
Population according to D.S. Division: Gampaha District - 2012

Local Authorities අ.ම.ප.ව. ප්‍රදේශ	Present වර්තමාන	Total Population මුළු ජනගහණය		Muslim Population මුස්ලිම් ජනගහණය		Members අයවැන්නන්			Wards වර්ද			Muslim Members මුස්ලිම් අයවැන්නන්				
		%	%	Total	%	Total	FRP	PR	Multi	Single	Multi	Single	Multi	PR	PR	Total
2 Biyagama	PS	23	186,862	100	13,162	7.04	34	23	11	19	2	1	1	1	1	5

- Code GN Name
- 280C Biyagama South
- 279A Pattivila South
- 278A Bollegala
- 280B Biyagama East
- 278 Thalawatta
- 280E Yabaraluwa South
- 280A Yabaraluwa North
- 280D Biyagama West
- 276A Mabima West
- 281C Malwana Town
- 279 Pattivila North
- 276 Mabima East
- 281 Walgama East
- 280 Biyagama North
- 277A Gonawala West
- 277B Gonawala Central
- 275A Heiyanthuduwa South
- 281A Walgama West
- 277 Gonawala East
- 275C Heiyanthuduwa West
- 281B Ulahitiwala
- 265A Galedanda
- 274B Yatithena
- 265 Pamunuwila
- 271A Sapugaskanda
- 275B Heiyanthuduwa East
- 274C Heiyanthuduwa Watta
- 274A Siyambalape South
- 282 Kanduboda East
- 270B Makola North Pahala
- 282 B Kanduboda West
- 275 Heiyanthuduwa North
- 271 Makola South Ihala
- 274 Siyambalape North
- 268A Pahala Biyanvila West
- 270 Makola North Ihala
- 272B Daranagama
- 273 Kammalawatta
- 270A Makola North Central
- 272 A Meegahawatta West
- 282/A Delgoda
- 283 Athurumulla
- 268/B Pahala Biyanvila Central
- 269 A Mawaramandiya
- 272 Meegahawatta East
- 269B Ihala Biyanvila Central
- 268 Pahala Biyanvila East
- 269 Ihala Biyanvila North
- 271B Makola South Pahala



Kelaniya PS



- Code GN Name
- 173 Pattiya East
 - 173A Pattiya West
 - 173B Pattiya North
 - 174 Peliyagoda Gangabada
 - 174A Peliyagodawatta
 - 174B Peliyagoda Gangabada East
 - 174C Meegahawatta
 - 256 Hunupitiya North
 - 256A Hunupitiya South
 - 256B Welegoda
 - 256C Nahena
 - 256D Hunupitiya East
 - 257 Wanawasala West
 - 257A Himbutuwegoda
 - 257B Wanawasala East
 - 258 Weweldoowa
 - 258A Dalugamgoda
 - 258B Nungamugoda
 - 259 Warakanatta
 - 259A Warakanatta
 - 259A Eriyawetiya
 - 259B Kohovila
 - 259C Egoda Eriyawetiya
 - 260 Dippitigoda
 - 260A Dalugama
 - 261 Wedamulla
 - 261A Galborella
 - 262 Pethiyagoda
 - 262A Mewella
 - 263 Sinharamulla
 - 263A Pilapitiya
 - 263B Sinharamulla North
 - 264 Kelaniya
 - 264A Polhena
 - 266 Thalawathuhenpita South
 - 266A Kendahena
 - 267 Thalawathuhenpita North
 - 267A Kiribathgoda

Legend

- △ Temple
- ⊕ Church
- ⌘ Building
- ⚡ Hindu Temple
- Mosque
- Post Office
- * Police
- Railway Station
- + Hospital
- School
- A Road
- B Road
- Minor Road
- Other Road
- Railway
- PS Boundary
- G.N. Boundary
- Stream
- Paddy
- Marsh
- Tank
- Rock
- Forest
- Ehena 513E
- Marsdana
- Place Name

Population according to D.S. Division: Gampaha District - 2012

Local Authorities உள்ளூர் சபைகள்	Present Membership	Total Population மொத்த சனத்தொகை		Muslim Population முஸ்லிம் சனத்தொகை		Members அங்கத்தினர்			Wards வட்டாரம்		Muslim Members முஸ்லிம் அங்கத்தினர்				Muslim Councils முஸ்லிம் சபைகள்
		Total	%	Total	%	Total	FPP 70%	PR 30%	Single தனி	Multi பல	Single தனி	Multi பல	PR விசே	Total மொ	
3 Kelaniya	PS	22	134,693	100	12,102	8.98	31	22	9	18	2	1	1	1	4

Wattala PS



- | Code | GN Name |
|------|--------------------|
| 171B | Balagala |
| 165 | Bopitiya |
| 165A | Bopitiyathuduwa |
| 193A | Delathura East |
| 193 | Delathura West |
| 168B | Dikovita |
| 170A | Elakanda |
| 179 | Elapitiwala |
| 182B | Elihiwatta |
| 175A | Evariwatta |
| 177B | Galudupita |
| 176B | Gahwetiya |
| 254 | Heenkenda |
| 169 | Hekitta |
| 172A | Hendala North |
| 172 | Hendala South |
| 180 | Horape |
| 180A | Horapethuduwa |
| 177A | Kerangapokuna |
| 171 | Kerawalapitiya |
| 168A | Kunjawatta |
| 250 | Kurukulawa North |
| 250A | Kurukulawa South |
| 169A | Kurunduhen |
| 176A | Mabola |
| 164A | Maha Pamunugama |
| 178 | Mahabage |
| 182A | Mangulpokuna |
| 171A | Matagoda |
| 177 | Mattumagala |
| 172B | Nayakakanda North |
| 172C | Nayakakanda South |
| 166 | Nugape |
| 168A | Palliyawatta North |
| 168 | Palliyawatta South |
| 164 | Pamunugama |
| 167A | Paranambalama |
| 167B | Pattiyawala |
| 165B | Pulluhena |
| 175 | Telangapatha |
| 170 | Thimbirigasyaya |
| 254A | Thuduwegedara |
| 167 | Uswetakelyawa |
| 176 | Wattala |
| 176C | Welikadamulla |
| 182 | Welisara |



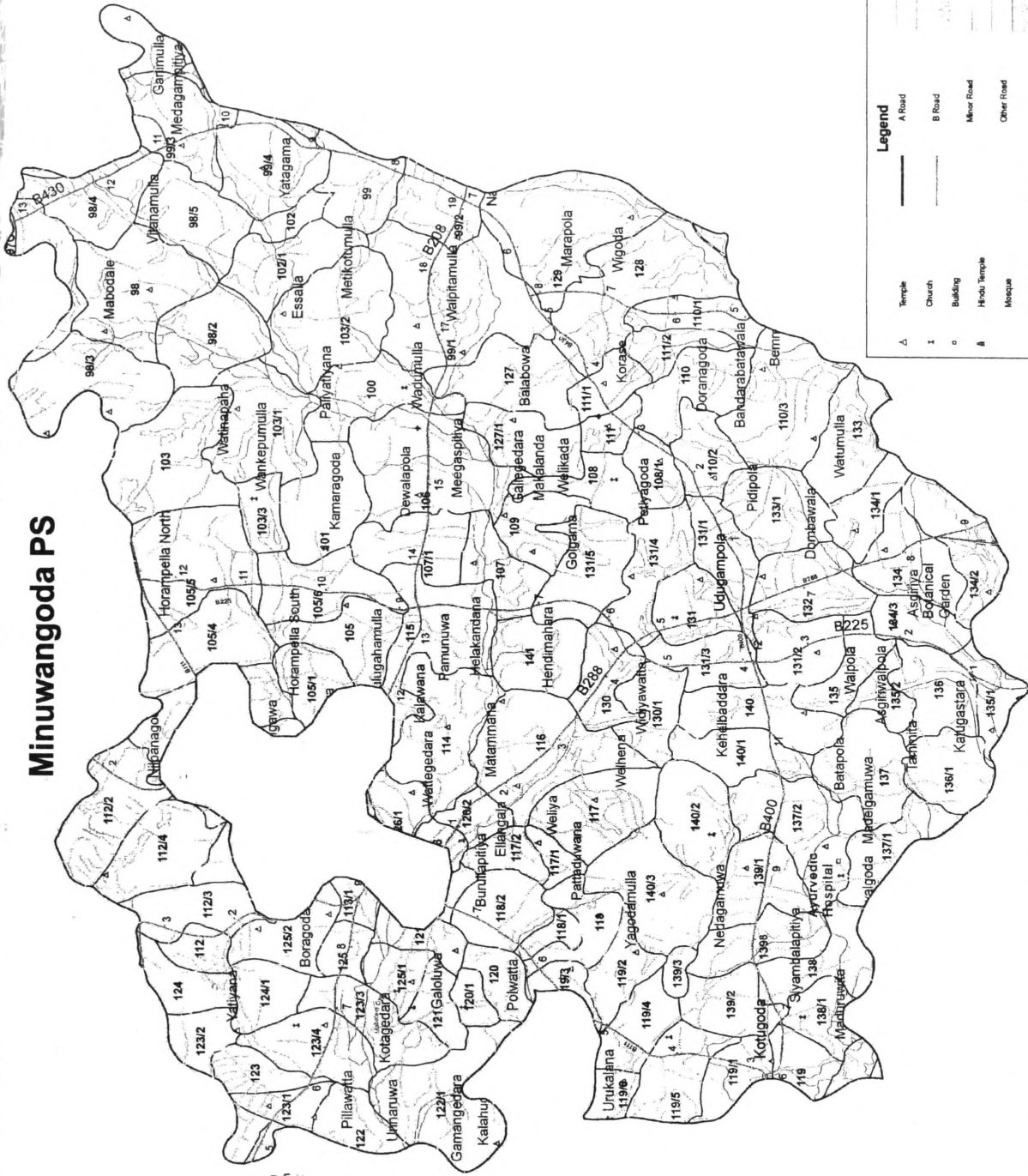
Legend	
△ Temple	A Road
⊥ Church	B Road
○ Building	Minor Road
▲ Hindu Temple	Other Road
Mosque	Railway
Post Office	PS Boundary
✦ Police	G.N. Boundary
✦ Railway Station	Stream
✦ Hospital	
School	
	Paddy
	Marsh
	Tank
	Rock
	Forest
	Ethana 513E
	G.N. Name & Code
	Meradana
	Place Name

Population according to D.S. Division: Gampaha District - 2012

Local Authorities உள்ளூர் அமைப்புகள்	Present Membership	Total Population கொடுக்கப்பட்ட மொத்த மக்கள்		Muslim Population முஸ்லிம் மக்கள்		Members அங்கத்தினர்			Wards வட்டாரம்		Muslim Members முஸ்லிம் அங்கத்தினர்			Muslim Councils முஸ்லிம் அமைப்புகள்	
		Total	%	Total	%	Total	FPP	PR	Single	Multi	Single	Multi	PR		Total
5 Wattala	UC/PS	9/19	174,336	100	11,511	6.60	13/27	9/19	4/8	7/15	1/2	0/1	0/1	0/3	



Minuwangoda PS



Legend

△	Temple	—	A Road	▨	Paddy
⊙	Church	—	B Road	▧	Marsh
□	Building	—	Minor Road	▩	Thick
⊠	Hindu Temple	—	Other Road	▬	Rock
⊞	Mosque	—	Railway	▭	Forest
⊠	Post Office	—	PS Boundary	▬	G.N. Name & Code
⊠	Police	—	G.N. Boundary	▬	Electricity S.I.L.E
⊠	Railway Station	—	Stream	▬	Mariculture
⊠	Hospital	—			
⊠	School	—			

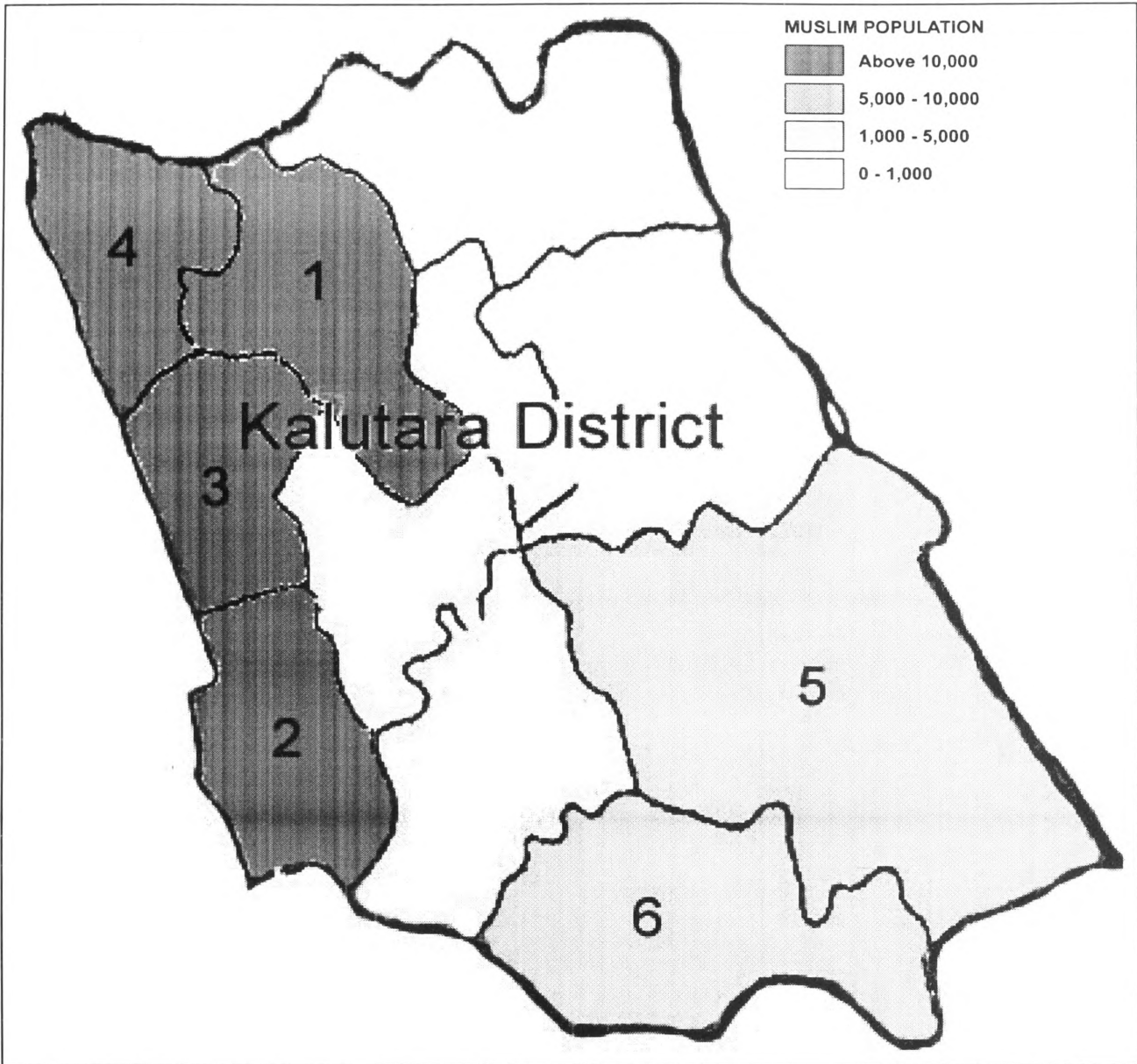
GN Name	Code
Ambagahawatha	112
Arachchikolla	102/1
Arangawa	125/3
Arachchikolla North	125/2
Arachchikolla South	125/1
Arachchikolla West	99/2
Arachchikolla East	99/1
Arachchikolla North	99/3
Arachchikolla South	139/1
Arachchikolla West	139/2
Arachchikolla East	139/3
Arachchikolla North	112/1
Arachchikolla South	112/2
Arachchikolla West	112/3
Arachchikolla East	112/4
Arachchikolla North	123/1
Arachchikolla South	123/2
Arachchikolla West	123/3
Arachchikolla East	123/4
Arachchikolla North	123/5
Arachchikolla South	123/6
Arachchikolla West	123/7
Arachchikolla East	123/8
Arachchikolla North	123/9
Arachchikolla South	123/10
Arachchikolla West	123/11
Arachchikolla East	123/12
Arachchikolla North	123/13
Arachchikolla South	123/14
Arachchikolla West	123/15
Arachchikolla East	123/16
Arachchikolla North	123/17
Arachchikolla South	123/18
Arachchikolla West	123/19
Arachchikolla East	123/20
Arachchikolla North	123/21
Arachchikolla South	123/22
Arachchikolla West	123/23
Arachchikolla East	123/24
Arachchikolla North	123/25
Arachchikolla South	123/26
Arachchikolla West	123/27
Arachchikolla East	123/28
Arachchikolla North	123/29
Arachchikolla South	123/30
Arachchikolla West	123/31
Arachchikolla East	123/32
Arachchikolla North	123/33
Arachchikolla South	123/34
Arachchikolla West	123/35
Arachchikolla East	123/36
Arachchikolla North	123/37
Arachchikolla South	123/38
Arachchikolla West	123/39
Arachchikolla East	123/40
Arachchikolla North	123/41
Arachchikolla South	123/42
Arachchikolla West	123/43
Arachchikolla East	123/44
Arachchikolla North	123/45
Arachchikolla South	123/46
Arachchikolla West	123/47
Arachchikolla East	123/48
Arachchikolla North	123/49
Arachchikolla South	123/50
Arachchikolla West	123/51
Arachchikolla East	123/52
Arachchikolla North	123/53
Arachchikolla South	123/54
Arachchikolla West	123/55
Arachchikolla East	123/56
Arachchikolla North	123/57
Arachchikolla South	123/58
Arachchikolla West	123/59
Arachchikolla East	123/60
Arachchikolla North	123/61
Arachchikolla South	123/62
Arachchikolla West	123/63
Arachchikolla East	123/64
Arachchikolla North	123/65
Arachchikolla South	123/66
Arachchikolla West	123/67
Arachchikolla East	123/68
Arachchikolla North	123/69
Arachchikolla South	123/70
Arachchikolla West	123/71
Arachchikolla East	123/72
Arachchikolla North	123/73
Arachchikolla South	123/74
Arachchikolla West	123/75
Arachchikolla East	123/76
Arachchikolla North	123/77
Arachchikolla South	123/78
Arachchikolla West	123/79
Arachchikolla East	123/80
Arachchikolla North	123/81
Arachchikolla South	123/82
Arachchikolla West	123/83
Arachchikolla East	123/84
Arachchikolla North	123/85
Arachchikolla South	123/86
Arachchikolla West	123/87
Arachchikolla East	123/88
Arachchikolla North	123/89
Arachchikolla South	123/90
Arachchikolla West	123/91
Arachchikolla East	123/92
Arachchikolla North	123/93
Arachchikolla South	123/94
Arachchikolla West	123/95
Arachchikolla East	123/96
Arachchikolla North	123/97
Arachchikolla South	123/98
Arachchikolla West	123/99
Arachchikolla East	123/100

Population according to D.S. Division: Gampaha District - 2012

Local Authorities ප. සිසිලි ප්‍රාදේශීය	Present Membership		Total Population මුළු ජනසංඛ්‍යාව		Muslim Population මුස්ලිම් ජනසංඛ්‍යාව		Members සාමාජිකයන්		Wards ප්‍රාදේශීය		Muslim Members මුස්ලිම් සාමාජිකයන්				
	UCIPS	11/23	176,401	100	6,041	3,39	16/34	11/23	5/11	7/17	2/3	1/1	1/1	1/1	4/4
10/Minuwangoda															

WESTERN PROVINCE – KALUTARA DISTRICT

Municipal Councils – MC, Urban Councils – UC, Pradeshiya Shabas – PS



Population according to D.S. Division: Kalutara District - 2012

Local Authorities உள்ளூர் சபைகள்	Present Membership	Total Population மொத்த சனத்தொகை		Muslim Population முஸ்லிம் சனத்தொகை		Members அங்கத்தவர்			Wards வட்டாரம்		Muslim Members முஸ்லிம் அங்கத்தவர்				Muslim Councils முஸ்லிம் சபைகள்	
			%		%	Total 100%	FPP 70%	PR 30%	Single தனி	Multi பல	Single தனி	Multi பல	PR வி.சா	Total மொ		
1 Bandaragama	PS	18	108,889	100	12,251	11.25	26	18	8	14	2		1	1	3	
2 Beruwala	UC/PS	9/22	164,507	100	56,990	34.64	13/32	9/22	4/10	7/18	1/2	3/7	1/1	1/3	6/12	1
3 Kalutara	UC/PS	11/22	159,225	100	12,528	7.87	16/32	11/22	5/10	7/16	2/3	1/2	1/2	1/0	4/6	
4 Panadura	UC/PS	9/23	181,724	100	26,264	14.45	13/34	9/23	4/11	7/15	1/4	1/2	1/2	1/1	4/7	1
			614,345		108,033											
5 Bulathsinhala	PS	12	64,635	100	2,232	3.45	17	12	5	8	2	1	1		3	
6 Mathugama	PS	18	81,064	100	3,012	3.72	26	18	8	12	3	1	1		3	
			145,699		5,244											
		144	760,044		113,277	14.90	209	144	65	104	20	18	11	8	48	2
Others			457,216		1,145											
District Total			1,217,260	100	114,422	9.40										

Beruwala UC



Legend			
△	Temple	▭	Paddy
⊠	Church	▭	Marsh
□	Building	▭	Tank
⊠	Hindu Temple	▭	Rock
⊠	Mosque	▭	Forest
⊠	Post Office	▭	Mahagoda 785
⊠	Police	▭	G.N. Name & Code
⊠	Railway Station	▭	Kundagoda
⊠	Hospital	▭	Village Name
⊠	School	▭	
—	A Road	—	
—	B Road	—	
—	Minor Road	—	
—	Other Road	—	
—	Railway	—	
—	PS Boundary	—	
—	G.N. Boundary	—	
—	Stream	—	



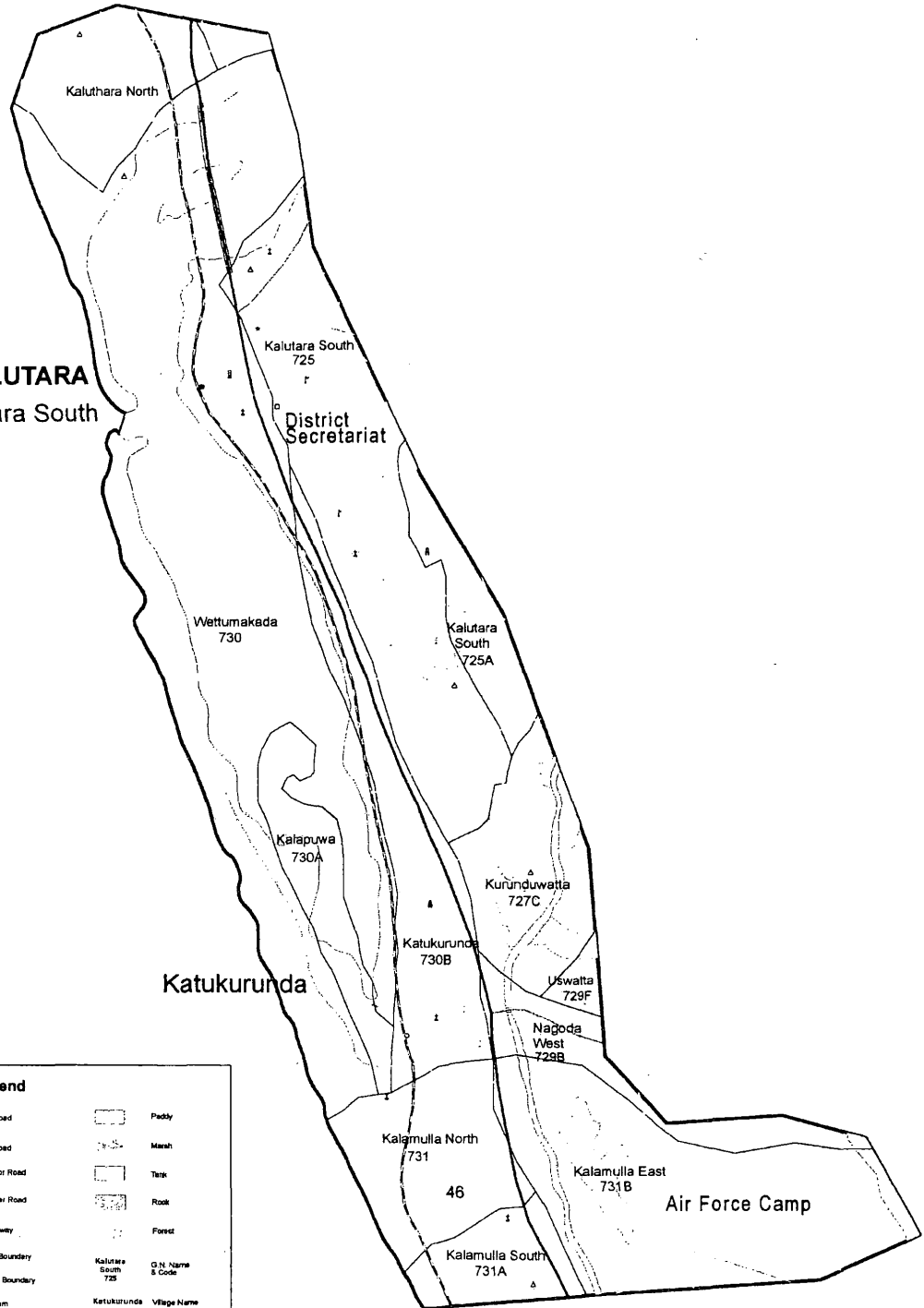
Population according to D.S. Division: Kalutara District - 2012

Local Authorities உ.எ.ஏ. சபைகள்	Present Membership	Total Population மொத்த சனத்தொகை		Muslim Population முஸ்லிம் சனத்தொகை		Members அங்கத்தினர்			Wards உட்ப.புறம்		Muslim Members முஸ்லிம் அங்கத்தினர்				Muslim Councils முஸ்லிம் சபைகள்	
			%		%	Total 100%	FPP 70%	PR 30%	Single தனி	Multi பல	Single தனி	Multi பல	PR வி.சா	Total மொ		
2 Beruwala	UC/PS	9/22	164,507	100	56,980	34.64	13/32	9/22	4/10	7/18	1/2	3/7	1/1	1/3	6/12	1



Kalutara UC

KALUTARA
Kalutara South

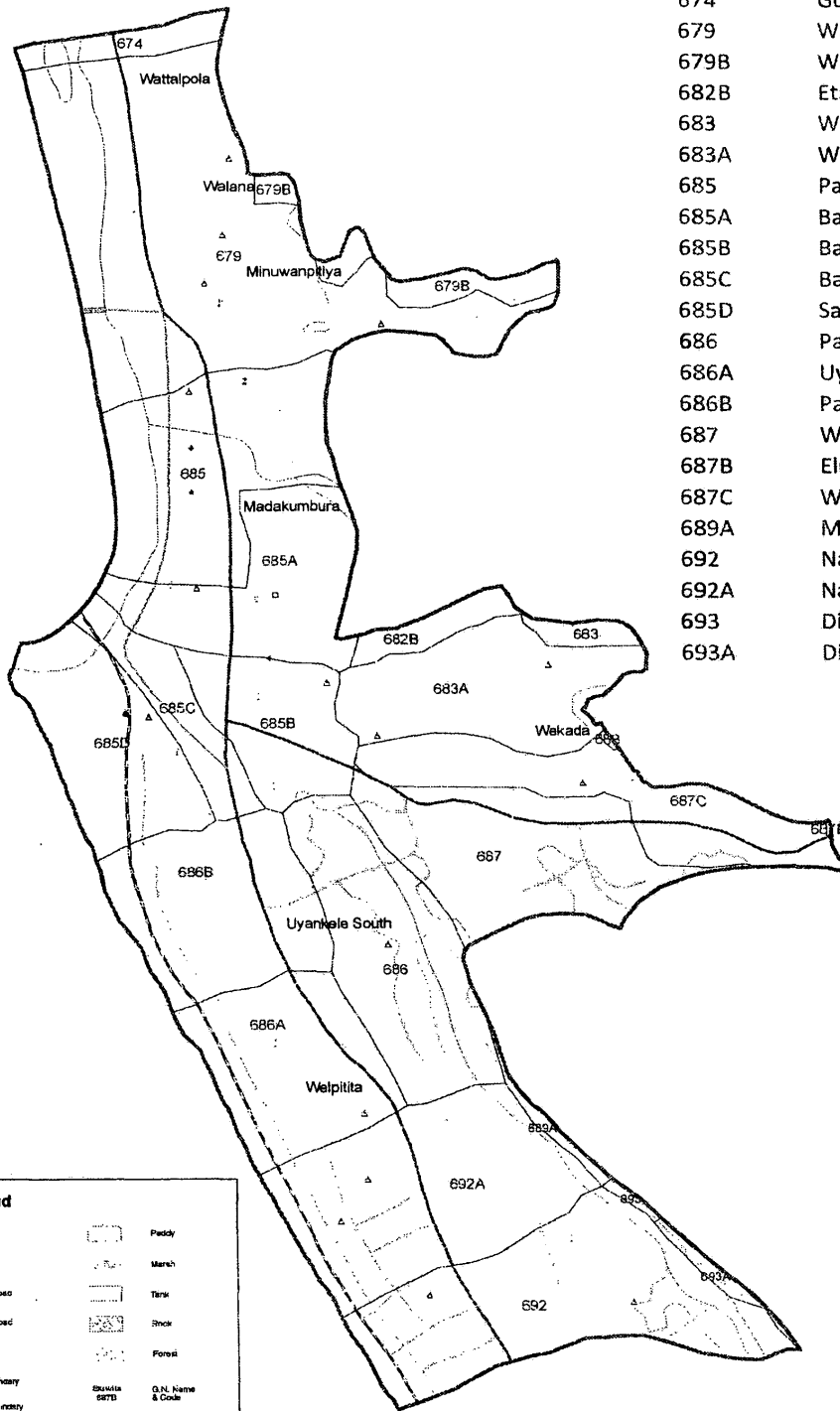


Legend		
△	Temple	— A Road
⊥	Church	— B Road
□	Building	— Minor Road
⊠	Hindu Temple	— Other Road
⊞	Mosque	— Railway
⊞	Post Office	— PS Boundary
*	Police	— G.N. Boundary
⊞	Railway Station	— Stream
⊞	Hospital	□ Paddy
⊞	School	□ Marsh
		□ Tank
		□ Road
		□ Forest
		Kalutara South 725 G.N. Name & Code
		Katukurunda Village Name

Population according to D.S. Division: Kalutara District - 2012

Local Authorities ப.அ.கட்சி / ப.அ.கட்சி	Present Membership	Total Population மொத்த எண்ணிக்கை		Muslim Population முஸ்லிம் எண்ணிக்கை		Members எங்கத்தவர்			Wards வட்டாரம்		Muslim Members முஸ்லிம் எங்கத்தவர்				Muslim Councils முஸ்லிம் சபைகள்
			%		%	Total 100%	FPP 70%	PR 30%	Single தனி	Multi பல	Single தனி	Multi பல	PR வி.சா	Total மொ	
3 Kalutara	UC/PS 11/22	159,225	100	12,528	7.87	16/32	11/22	5/10	7/16	2/3	1/2	1/2	1/0	4/6	

Panadura UC



GN No	GN Name
674	Gorakapola
679	Walana
679B	Walana South
682B	Etambagoda
683	Walapala
683A	Walapala Pattiya
685	Pattiya North
685A	Bazaar North
685B	Bazaar
685C	Bazaar West
685D	Sagara Place
686	Pattiya South
686A	Uyankele
686B	Pattiya
687	Wekada West
687B	Eluwila
687C	Wekada North
689A	Moravinna
692	Nallooruwa
692A	Nallooruwa North
693	Dibbedda
693A	Dibbedda North

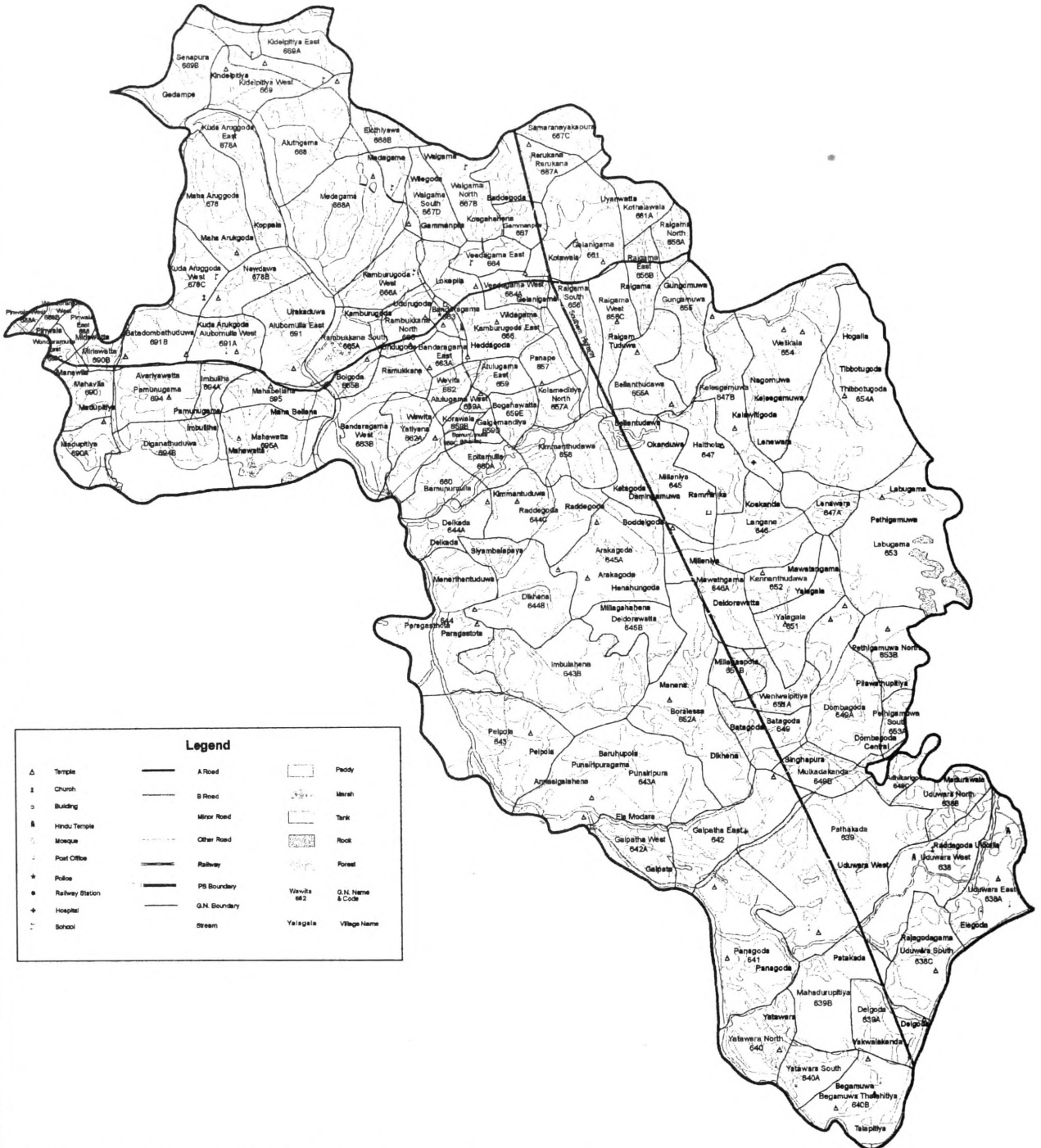
Legend			
△	Temple	□	Paddy
⊕	Church	▨	Marsh
□	Building	▨	Tank
⊕	Hindu Temple	▨	Shock
⊕	Mosque	▨	Forest
⊕	Post Office	▨	Swamp
⊕	Police	▨	G.N. Name & Code
⊕	Railway Station	▨	Village Name
⊕	Hospital	▨	
⊕	School	▨	
—	A Road	—	
—	B Road	—	
—	Minor Road	—	
—	Other Road	—	
—	Railway	—	
—	PR Boundary	—	
—	G.N. Boundary	—	
—	Stream	—	

Population according to D.S. Division: Kalutara District - 2012

Local Authorities உள்ளூர் சபைகள்	Present Membership	Total Population மொத்த சனத்தொகை		Muslim Population முஸ்லிம் சனத்தொகை		Members அங்கத்தினர்			Wards வட்டாரம்		Muslim Members முஸ்லிம் அங்கத்தினர்				Muslim Councils முஸ்லிம் சபைகள்
			%		%	Total 100%	FPP 70%	PR 30%	Single தனி	Multi பல	Single தனி	Multi பல	PR வி.ச	Total மொ	
4 Panadura	UC/PS 9/23	181,724	100	26,264	14.45	13/34	9/23	4/11	7/15	1/4	1/2	1/2	1/1	4/7	1



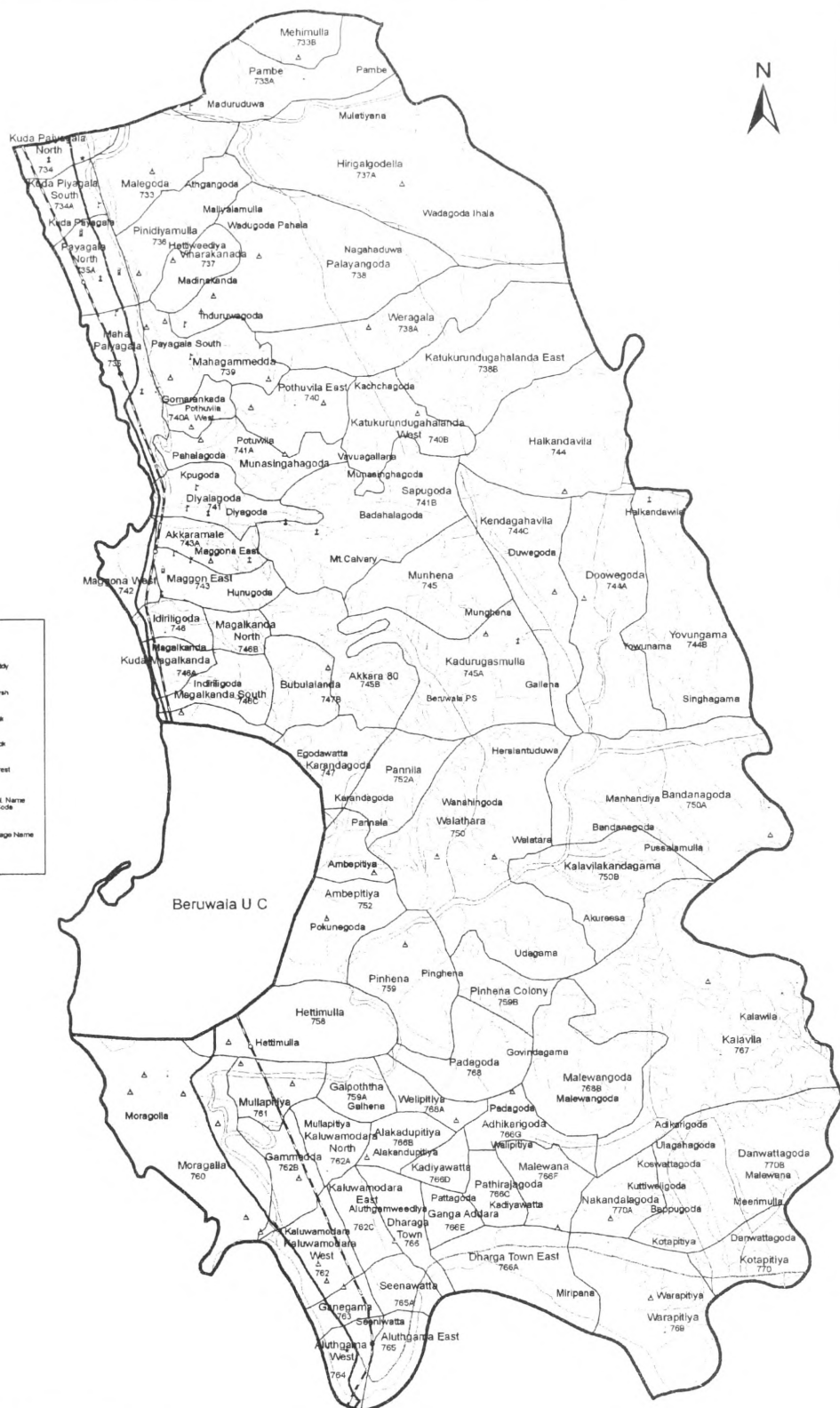
Bandaragama PS



Population according to D.S. Division: Kalutara District - 2012

Local Authorities உ.அ.தேயி சபைகள்	Present Membership	Total Population மொத்த சனத்தொகை		Muslim Population முஸ்லிம் சனத்தொகை		Members அங்கத்தினர்			Wards உ.அ.தேயி		Muslim Members முஸ்லிம் அங்கத்தினர்				Muslim Councils முஸ்லிம் சபைகள்
		Total	%	Total	%	Total	FPP	PR	Single	Multi	Single	Multi	PR	Total	
1 Bandaragama	PS	18	108,889	100	12,251	11.25	26	18	8	14	2	1	1	3	Udumvara முஸ்லிம் சபை

Beruwala PS



Legend

- △ Temple
- ⊠ Church
- Building
- ⊠ Hindu Temple
- ⊠ Mosque
- ⊠ Post Office
- ⊠ Police
- ⊠ Railway Station
- ⊠ Hospital
- ⊠ School

— A Road
 — B Road
 — Minor Road
 — Other Road
 — Railway
 — PS Boundary
 — G.N. Boundary
 — Stream

[Pattern] Paddy
 [Pattern] Marsh
 [Pattern] Tank
 [Pattern] Rock
 [Pattern] Forest
 [Pattern] Sopugoda
 [Pattern] Potuville

G.N. Name & Code
 Village Name

Population according to D.S. Division: Kalutara District - 2012

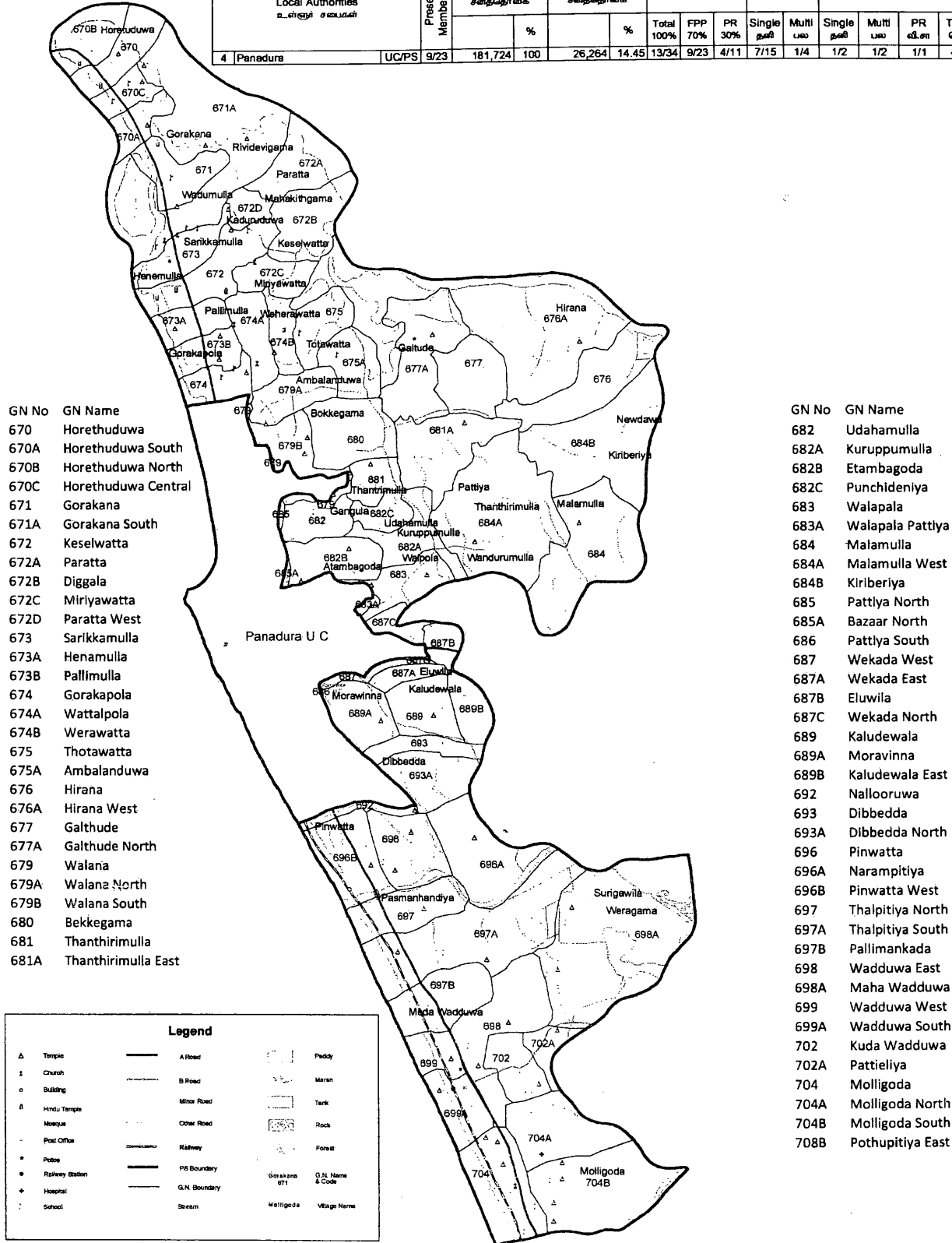
Local Authorities உள்ளூர் சமூகம்	Present Membership	Total Population மொத்த சனத்தொகை		Muslim Population முஸ்லிம் சனத்தொகை		Members அங்கத்தினர்			Wards வட்டாரம்		Muslim Members முஸ்லிம் அங்கத்தினர்				Muslim Councils முஸ்லிம் சமூகம்	
			%		%	Total	FPP 100%	PR 70%	Single 30%	Single பல	Multi பல	Single பல	Multi பல	PR வி.சா		Total மொத்த
2 Beruwala	UC/PS	9/22	164,507	100	56,990	34.64	13/32	9/22	4/10	7/18	1/2	3/7	1/1	1/3	6/12	1

Panadura PS



Population according to D.S. Division: Kalutara District - 2012

Local Authorities உ.அ.எஸ். அலுவலர்	Present Membership	Total Population மொத்த எண்ணிக்கை		Muslim Population முஸ்லிம் எண்ணிக்கை		Members அங்கத்தினர்			Wards வட்டாரம்		Muslim Members முஸ்லிம் அங்கத்தினர்				Muslim Councils முஸ்லிம் மன்றங்கள்	
			%		%	Total 100%	FPP 70%	PR 30%	Single தனி	Multi பல	Single தனி	Multi பல	PR உ.அ.எ	Total மொ		
4 Panadura	UCPS	9/23	181,724	100	26,264	14.45	13/34	9/23	4/11	7/15	1/4	1/2	1/2	1/1	4/7	1



- GN No GN Name
- 670 Horethuduwa
- 670A Horethuduwa South
- 670B Horethuduwa North
- 670C Horethuduwa Central
- 671 Gorakana
- 671A Gorakana South
- 672 Keselwatta
- 672A Paratta
- 672B Diggala
- 672C Miriyawatta
- 672D Paratta West
- 673 Sarikkamulla
- 673A Henamulla
- 673B Pallimulla
- 674 Gorakapola
- 674A Wattalpola
- 674B Werawatta
- 675 Thotawatta
- 675A Ambalanduwa
- 676 Hirana
- 676A Hirana West
- 677 Galthude
- 677A Galthude North
- 679 Walana
- 679A Walana North
- 679B Walana South
- 680 Bekkegama
- 681 Thanthirimulla
- 681A Thanthirimulla East

- GN No GN Name
- 682 Udahamulla
- 682A Kuruppumulla
- 682B Etambagoda
- 682C Punchideniya
- 683 Walapala
- 683A Walapala Pattiya
- 684 Malamulla
- 684A Malamulla West
- 684B Kiriberiya
- 685 Pattiya North
- 685A Bazaar North
- 686 Pattiya South
- 687 Wekada West
- 687A Wekada East
- 687B Eluwila
- 687C Wekada North
- 689 Kaludewala
- 689A Moravinna
- 689B Kaludewala East
- 692 Nallooruwa
- 693 Dibbedda
- 693A Dibbedda North
- 696 Pinwatta
- 696A Narampitiya
- 696B Pinwatta West
- 697 Thalpitiya North
- 697A Thalpitiya South
- 697B Pallimankada
- 698 Wadduwa East
- 698A Maha Wadduwa
- 699 Wadduwa West
- 699A Wadduwa South
- 702 Kuda Wadduwa
- 702A Pattieliya
- 704 Molligoda
- 704A Molligoda North
- 704B Molligoda South
- 708B Pothupitiya East

Legend

<ul style="list-style-type: none"> △ Temple ⊕ Church □ Building ⊕ Hindu Temple ⊕ Mosque ⊕ Post Office ⊕ Police ⊕ Railway Station ⊕ Hospital ⊕ School 	<ul style="list-style-type: none"> — A Road — B Road — Minor Road — Cover Road — Railway — PS Boundary — G.N. Boundary — Stream 	<ul style="list-style-type: none"> ▭ Paddy ▭ Marsh ▭ Tank ▭ Rock ▭ Forest ⊕ Gorakana 671 ⊕ Molligoda Village Name
--	---	--

Bulathsinhala PS



Legend

△	Temple	—	A Road	□	Paddy
⊕	Church	—	B Road	▨	Marsh
⊞	Building	—	Minor Road	□	Tank
⊠	Hindu Temple	—	Other Road	▨	Rock
⊙	Mosque	—	Railway	▨	Forest
⊞	Post Office	—	PS Boundary	□	G.N. Name & Code
⊞	Police	—	G.N. Boundary	□	Nigga
⊞	Railway Station	—	Stream		
⊞	Hospital				
⊞	School				

Population according to D.S. Division: Kalutara District - 2012

Local Authorities உ.அ. சபைகள்	Present Membership	Total Population மொத்த சனத்தொகை		Muslim Population முஸ்லிம் சனத்தொகை		Members அங்கத்தினர்			Wards உட்பகுறு		Muslim Members முஸ்லிம் அங்கத்தினர்				Muslim Councils முஸ்லிம் சபைகள்
			%		%	Total	FPP 70%	PR 30%	Single தனி	Multi பல	Single தனி	Multi பல	PR உ.அ. சபை	Total மொத்த	
5 Bulathsinhala	PS	12	64,635	100	2,232	3.45	17	12	5	8	2	1	1	PR உ.அ. சபை	3

Matugama PS



Legend

△ Temple	— A Road	Paddy
⊙ Church	— B Road	Mansh
▢ Building	--- Minor Road	Tank
⊙ Hindu Temple	— Other Road	Road
Mosque	— Railway	Forest
Post Office	— PS Boundary	Andawala 776
Police	— G.N. Boundary	G.N. Name & Code
Railway Station	— Stream	Ladduwa Village Name
Hospital		
School		

- GN No GN Name
- 771 Bondupitiya
- 771A Keppetiyaahalanda
- 771B Thalagasoda
- 772 Inoigasthuduwa
- 772A Warakatholla
- 772B Nugagahalanda
- 773 Kurudippita
- 773A Walagedara South
- 774 Walagedara North
- 774A Galmatta
- 774B Henpita
- 775 Meegama
- 775A Dewagoda
- 776 Andawala
- 776A Ladduwa
- 792 Lewwanduwa East
- 792A Lewwanduwa West
- 792B Lewwanduwa North
- 793 Welipenna West
- 793A Welipenna East-South
- 793B Welipenna East-North
- 793C Dippita
- 793D Madawala
- 794 Horawala
- 794A Horawala North
- 794B Horawala East
- 794C Horawala West
- 795 Ovitigala
- 795A Badugama



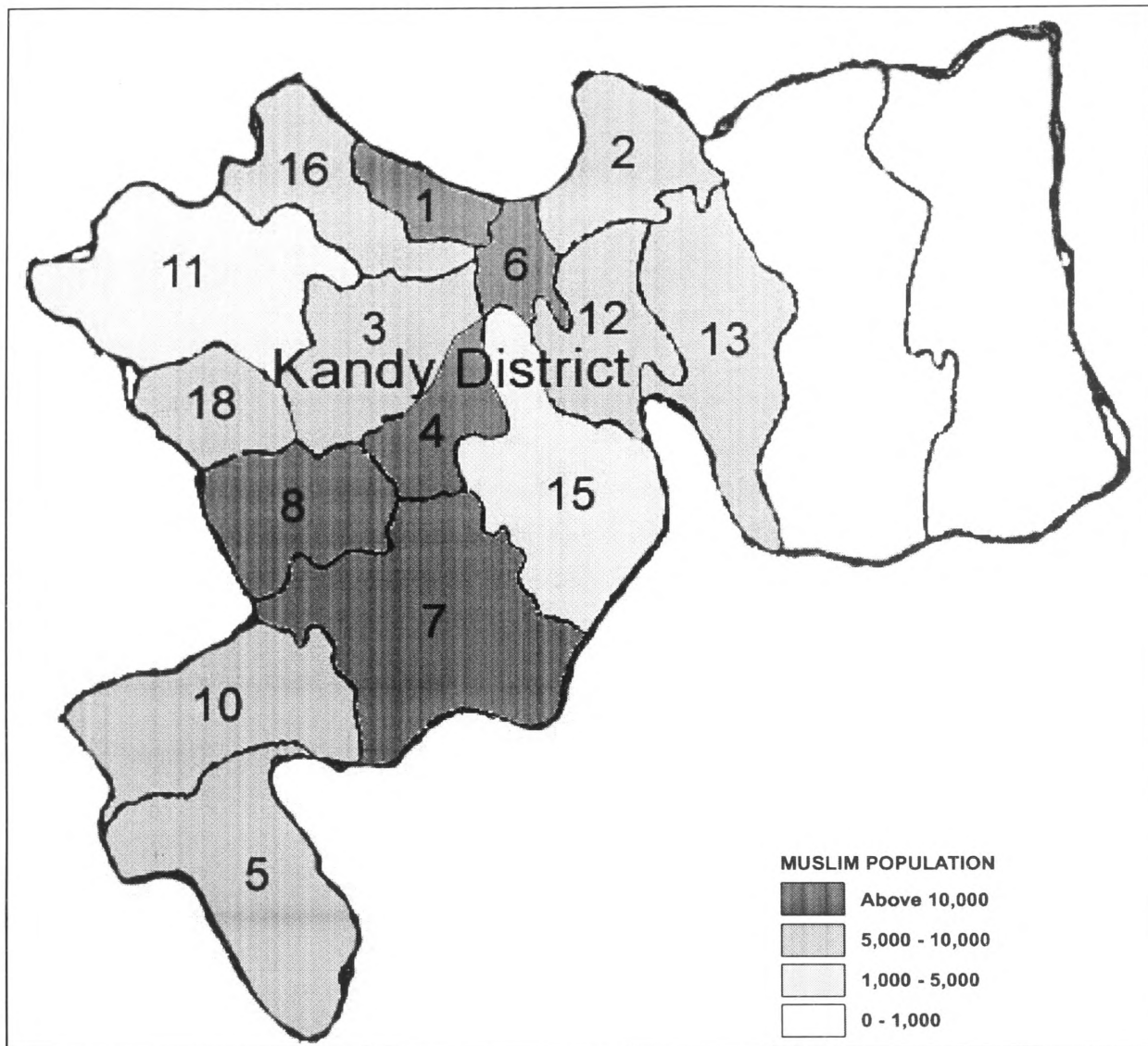
- GN No GN Name
- 795B Sandasirigama
- 795C Badugama New Colony
- 796 Navuttuduwa
- 796A Aluthgamgoda
- 797 Keeranthidiya
- 797A Pussalamulla
- 798 Kotagedara
- 798A Kolehekada
- 802 Bopitiya East
- 802A Bopitiya West
- 802B Yatadolawatta West
- 802C Diyagala
- 802D Yatadolawatta East
- 802E Thambaretiya
- 803 Naravila
- 803A Henegama
- 804 Panthiya
- 804A Welimanana
- 805 Mathugama East
- 805A Mathugama West
- 805B Mathugama North
- 805C Mathugama South
- 805D Wettewa
- 805E Yattovita
- 806 Iddagoda East
- 806A Iddagoda West
- 806B Hiriketiya
- 806C Gurudola
- 848B Lihiniyawa West

Population according to D.S. Division: Kalutara District - 2012

Local Authorities உ.அ.த்தி.க. மன்றங்கள்	Present Membership	Total Population மொத்த சனத்தொகை		Muslim Population முஸ்லிம் சனத்தொகை		Members அங்கத்தினர்			Wards உ.அ. களம்		Muslim Members முஸ்லிம் அங்கத்தினர்				Muslim Councils முஸ்லிம் மன்றங்கள்	
			%		%	Total 100%	FPP 70%	PR 30%	Single தனி	Multi பல	Single தனி	Multi பல	PR வீ.ச	Total மொ		
6 Mathugama	PS	18	81,064	100	3,012	3.72	26	18	8	12	3	1	1	PR வீ.ச	3	

CENTRAL PROVINCE – KANDY DISTRICT

Municipal Councils – MC, Urban Councils – UC, Pradeshiya Shabas – PS



Population according to D.S. Division: Kandy District - 2012

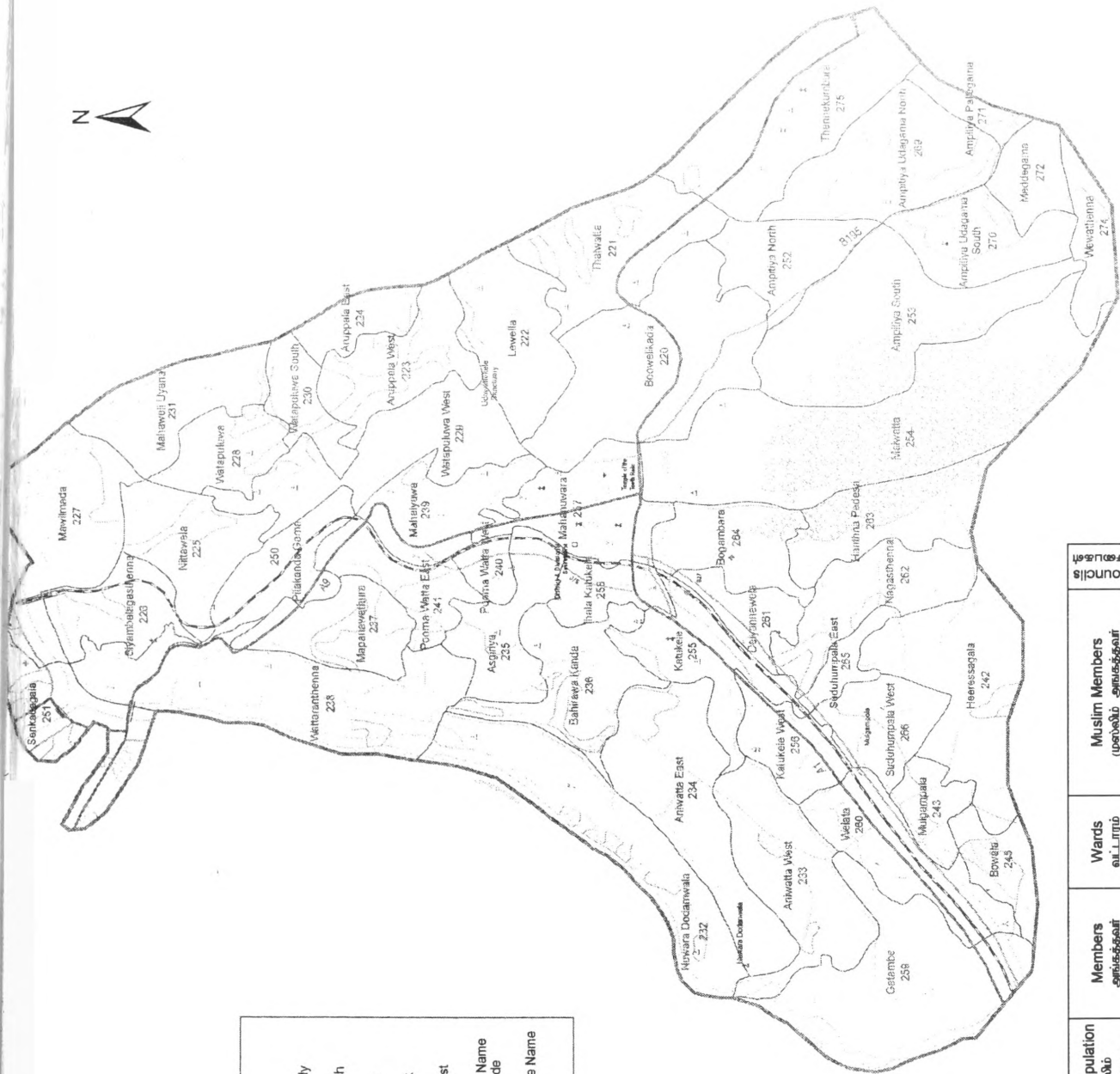
Local Authorities உள்ளூர் சபைகள்	Present Membership	Total Population மொத்த சனத்தொகை		Muslim Population முஸ்லிம் சனத்தொகை		Members அங்கத்தவர்			Wards வட்டாரம்		Muslim Members முஸ்லிம் அங்கத்தவர்				Muslim Councils முஸ்லிம் சபைகள்	
			%		%	Total 100%	FPP 70%	PR 30%	Single தனி	Multi பல	Single தனி	Multi பல	PR வி.சா	Total மொ		
1 Akurana	PS	14	63,195	100	41,087	65.02	21	14	7	10	2	8	2	4	16	1
2 Delhota	PS		30,169	100	7,784	25.80										
3 Harispattuwa	PS	19	88,002	100	9,623	10.93	27	19	8	15	2	2	1	1	5	
4 Kandy & Gangawata Korale	MC/PS	24/12	157,330	100	18,869	11.99	35/17	24/12	11/5	18/8	3/2	1/1	2/1	1/1	6/4	
5 Pasbage Korale	PS	11	59,662	100	9,028	15.13	16	11	5	9	1	1	1	1	4	
6 Pathadumbara	PS	15	88,599	100	19,504	22.01	22	15	7	11	2	4	1	1	7	1
7 Udapalatha	PS	22	91,230	100	20,784	22.78	32	22	10	18	2	4	2	2	10	1
8 Udunuwara	PS	21	110,232	100	27,357	24.82	30	21	9	15	3	4	2	2	10	1
			688,419		154,036											
9 Doluwa			49,480	100	2,610	5.27										
10 Ganga Ihala Korale	PS	12	54,674	100	3,862	7.06	17	12	5	8	2	1	1		3	
11 Hatharaliyadda			29,866	100	1,553	5.20										
12 Kundasale	PS	22	127,278	100	7,459	5.86	32	22	10	18	2	1	1	1	4	
13 Medadumbara	PS	18	60,783	100	3,990	6.56	26	18	8	14	2	1	1	1	4	
14 Panvila			26,186	100	1,113	4.25										
15 Pathahewaheta			58,031	100	1,382	2.38										
16 Poojapitiya	PS	14	57,879	100	9,554	16.51	21	14	7	10	2	3	2	1	8	1
17 Thumpane	PS	16	37,356	100	2,621	7.02	23	16	7	12	2	1	1	1	4	
18 Yatinuwara	PS	22	105,962	100	7,674	7.24	32	22	10	18	2	1	1	1	4	
			607,495		41,818											
Others		242	1,295,914		195,854	15.11	351	242	109	184	29	33	19	18	89	5
District Total			1,369,899	100	196,347	14.33										

Kandy MC



Legend

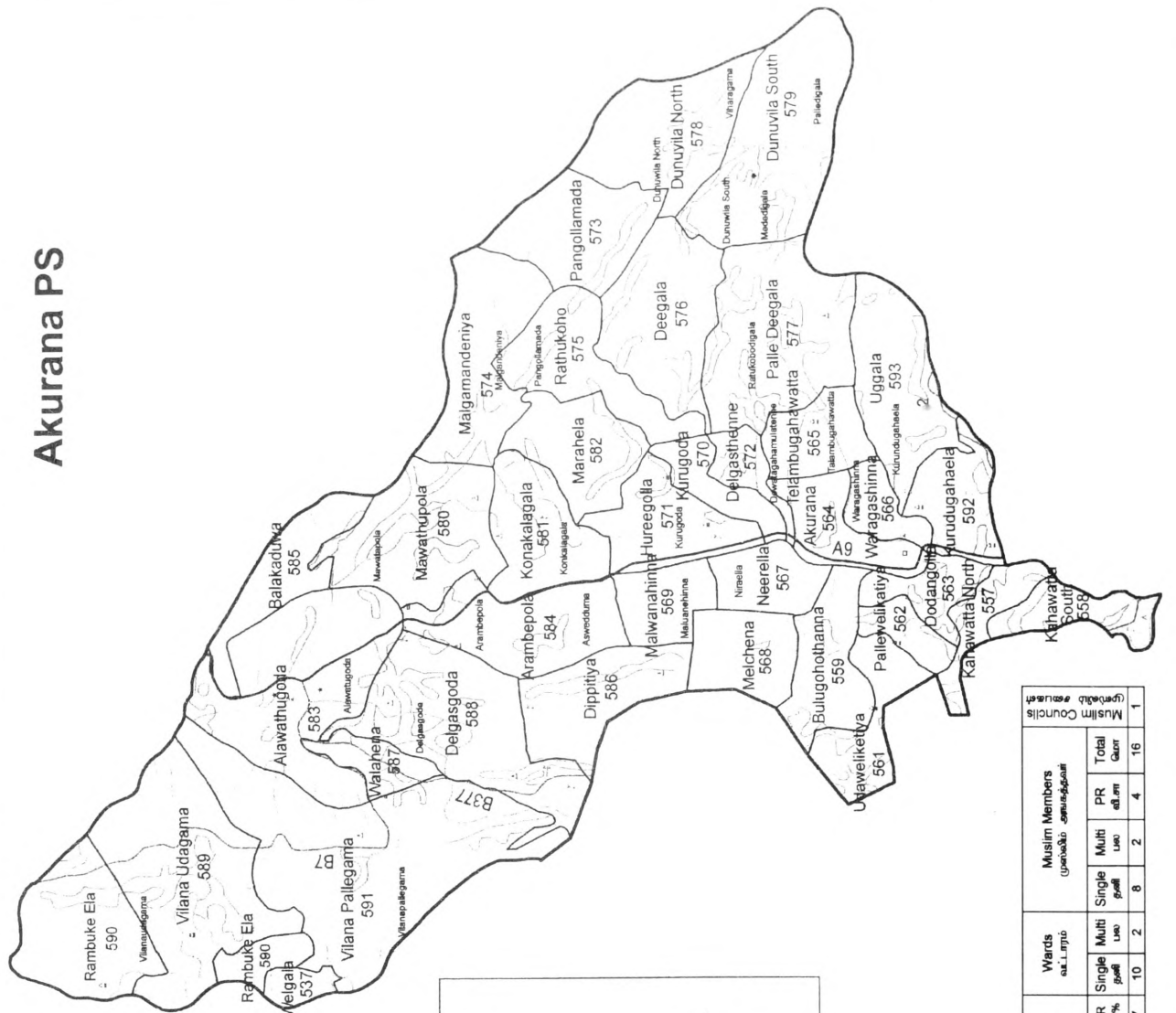
△ Temple	— A Road	▭ Paddy
✠ Church	— B Road	▭ Marsh
□ Building	— Minor Road	▭ Tank
⊕ Hindu Temple	— Other Road	▭ Rock
⊖ Mosque	— Railway	▭ Forest
Ⓜ Post Office	— MC Boundary	⊙ Eithera 51:3E
Ⓜ Police	— G.N. Boundary	⊙ Maradana
Ⓜ Railway Station	— Stream	⊙ Place Name
Ⓜ Hospital		
Ⓜ School		



Population according to D.S. Division: Kandy District - 2012

Local Authorities ப. எ. எ. உள்ளிகள்	Total Population மொத்த மக்கள்தொகை		Muslim Population முஸ்லிம்களின் தொகை			Members உறுப்பினர்			Wards உ.உ.ம்			Muslim Members முஸ்லிம்கள்			Muslim Councils முஸ்லிம்கள்	
	Present	%	Total	FPP	PR	Total	FPP	PR	Single	Multi	Single	Multi	Single	Multi	PR	Total
4 Kandy & Gangawata Korale	MC/PS 24/12	157,330	100	18,869	11.99	35/17	24/12	11/5	18/8	3/2	1/1	2/1	1/1	1/1	6/4	

Akurana PS



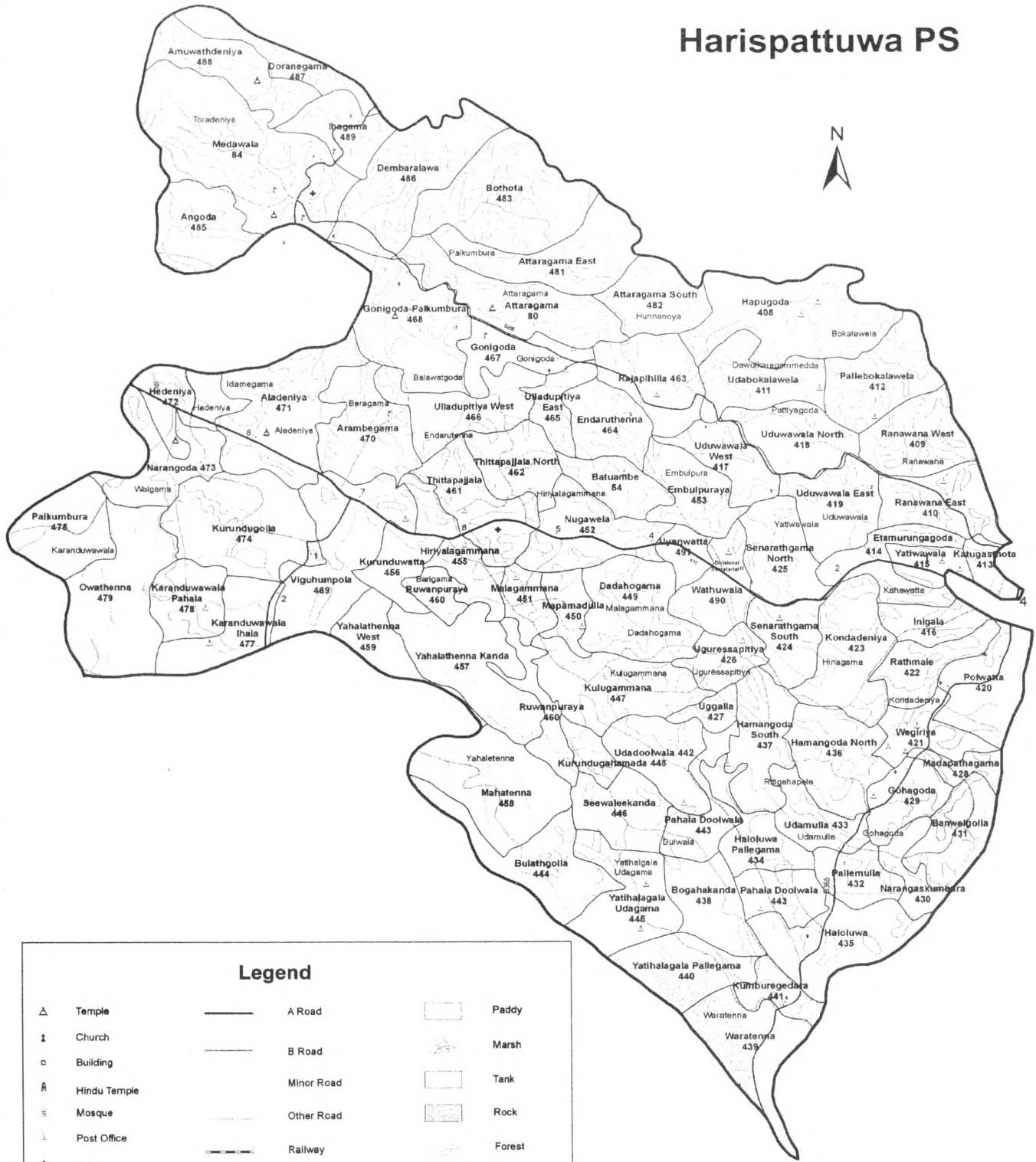
Legend

△	Temple	—	A Road	▨	Paddy
✚	Church	—	B Road	▧	Marsh
□	Building	—	Minor Road	▩	Tank
⌘	Hindu Temple	—	Other Road	▪	Rock
⌘	Mosque	—	Railway	▫	Forest
★	Post Office	—	PS Boundary		Dodangolla G.N. Name & Code
●	Police	—	G.N. Boundary		563
+	Hospital	—	Stream		
⌘	School				

Population according to D.S. Division: Kandy District - 2012

Local Authorities මහලේකම් කොට්ඨාස	Present වර්තමානයේ	Total Population මුළු ජනසංඛ්‍යාව		Muslim Population මුස්ලිම් ජනසංඛ්‍යාව			Members මෙම ප්‍රජාවේ			Wards මහලේකම් කොට්ඨාස			Muslim Members මුස්ලිම් සාමාජිකයන්		
		Number අංකය	%	Number අංකය	%	Total මුළු	FPP 70%	PR 30%	Single ලැංසු	Multi ලැංසු	Total මුළු	Single ලැංසු	Multi ලැංසු	Total මුළු	
1 Akurana	PS 14	63,195	100	41,087	65.02	21	14	7	10	2	8	2	4	16	

Harispattuwa PS



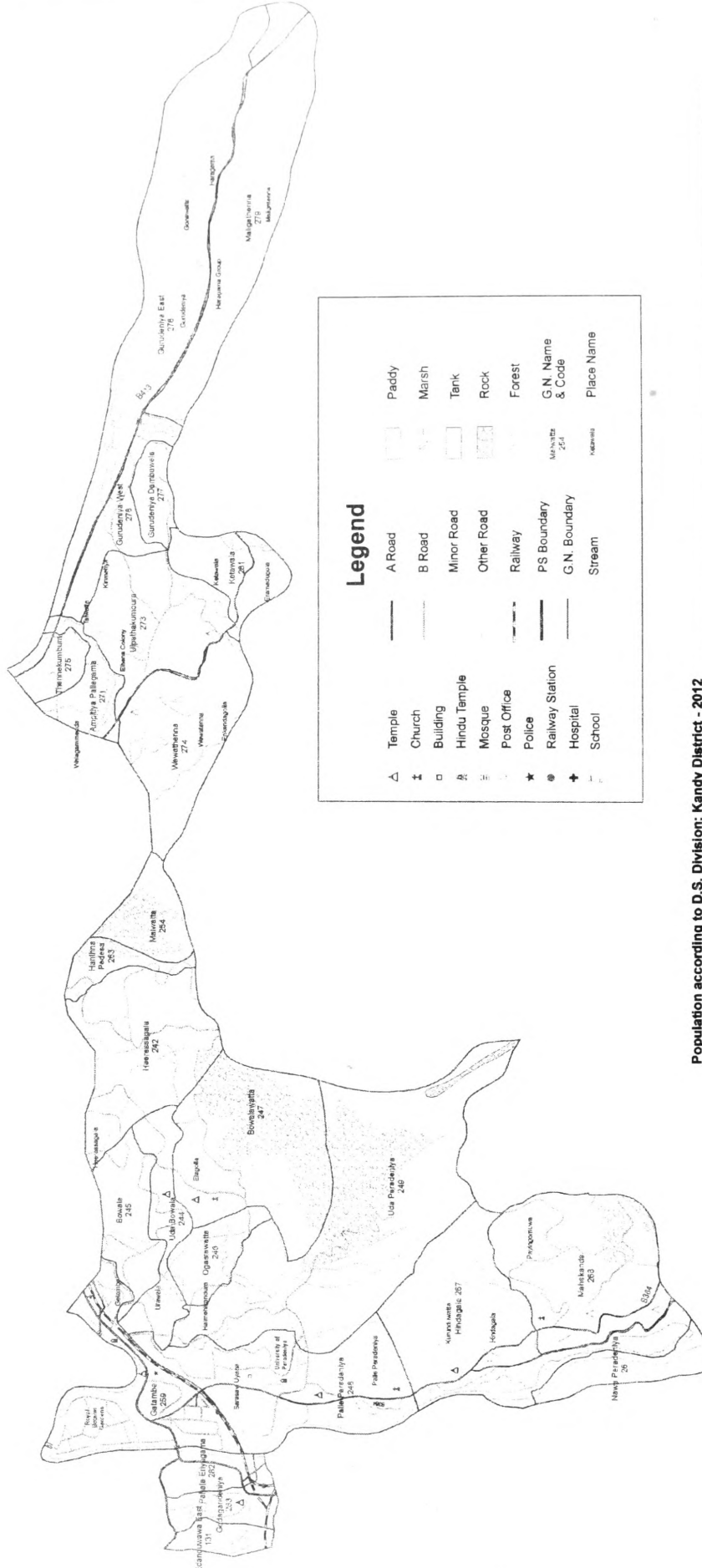
Legend

△ Temple	— A Road	□ Paddy
⊕ Church	— B Road	▨ Marsh
□ Building	— Minor Road	□ Tank
⊕ Hindu Temple	— Other Road	▨ Rock
⊕ Mosque	— Railway	▨ Forest
⊕ Post Office	— PS Boundary	Waratenna 439 G.N. Name & Code
★ Police	— G.N. Boundary	Dulwala Place Name
● Railway Station	— Stream	
⊕ Hospital		
⊕ School		

Population according to D.S. Division: Kandy District - 2012

Local Authorities உள்ளூர் சபைகள்	Present Membership	Total Population மொத்த சனத்தொகை		Muslim Population முஸ்லிம் சனத்தொகை		Members அங்கத்தவர்			Wards வட்டாரம்		Muslim Members முஸ்லிம் அங்கத்தவர்				Muslim Councils முஸ்லிம் சபைகள்	
			%		%	Total 100%	FPP 70%	PR 30%	Single தனி	Multi பல	Single தனி	Multi பல	PR வி.சா	Total மொ		
3 Harispattuwa	PS	19	88,002	100	9,623	10.93	27	19	8	15	2	2	1	1	5	

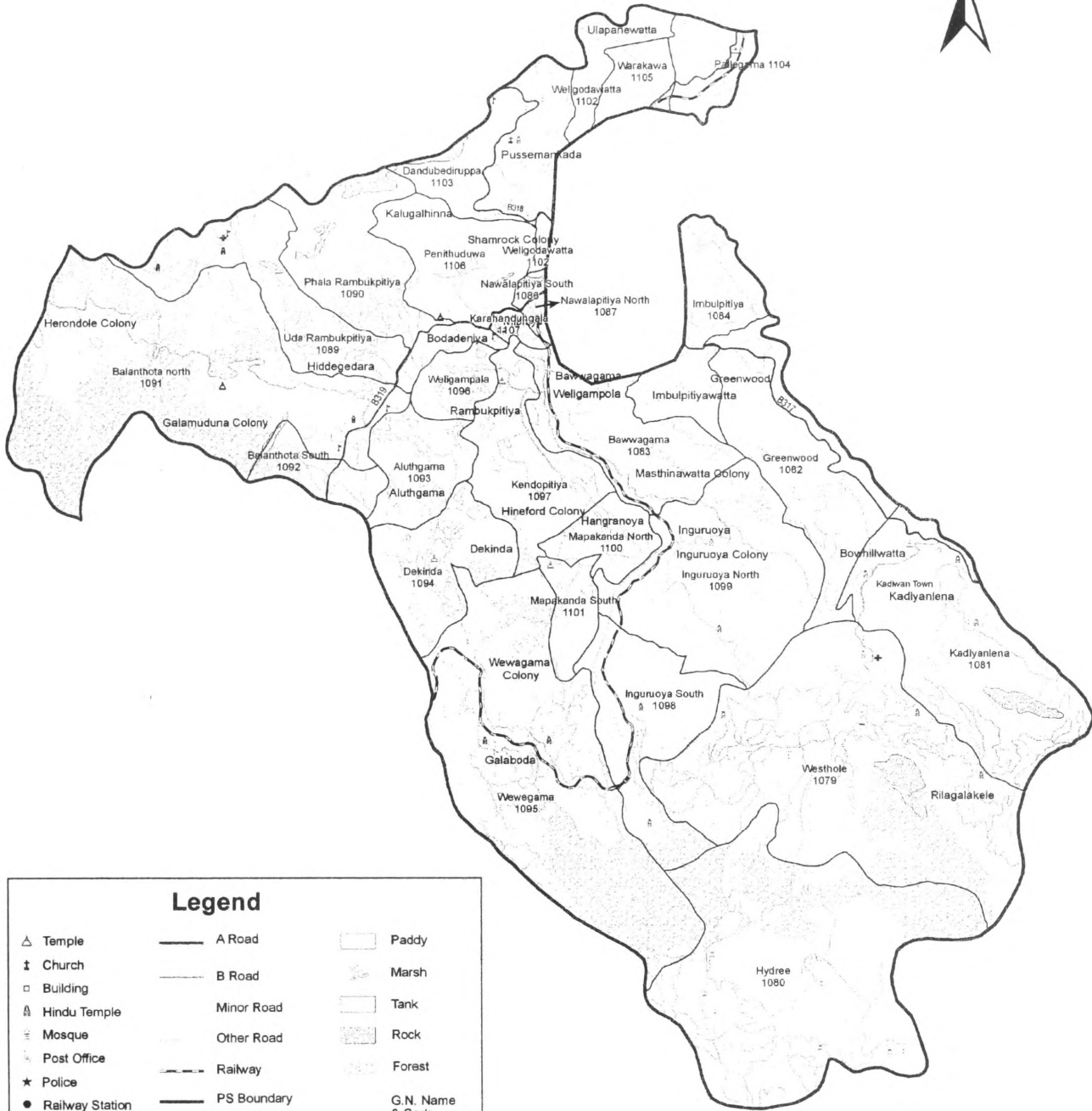
Kandy Four Gravets & Gangawata Korale PS



Population according to D.S. Division: Kandy District - 2012

Local Authorities ම. සංග්‍රහණ ආයතන	Present Membership		Muslim Population ඉස්ලාමය ආගමිකයන්		Members ආගමිකයන්			Wards වැරදුම්			Muslim Members ඉස්ලාමය ආගමිකයන්			
	MC/PS	24/12	%	Total 100%	FPP 70%	PR 30%	Single 18/8	Multi 3/2	Single 1/1	Multi 2/1	PR 1/1	Total 6/4		
4 Kandy & Gangawata Korale	MC/PS	24/12	100	157,330	11.99	35/17	24/12	11/5	18/8	3/2	1/1	2/1	1/1	6/4

Pasbage Korale PS



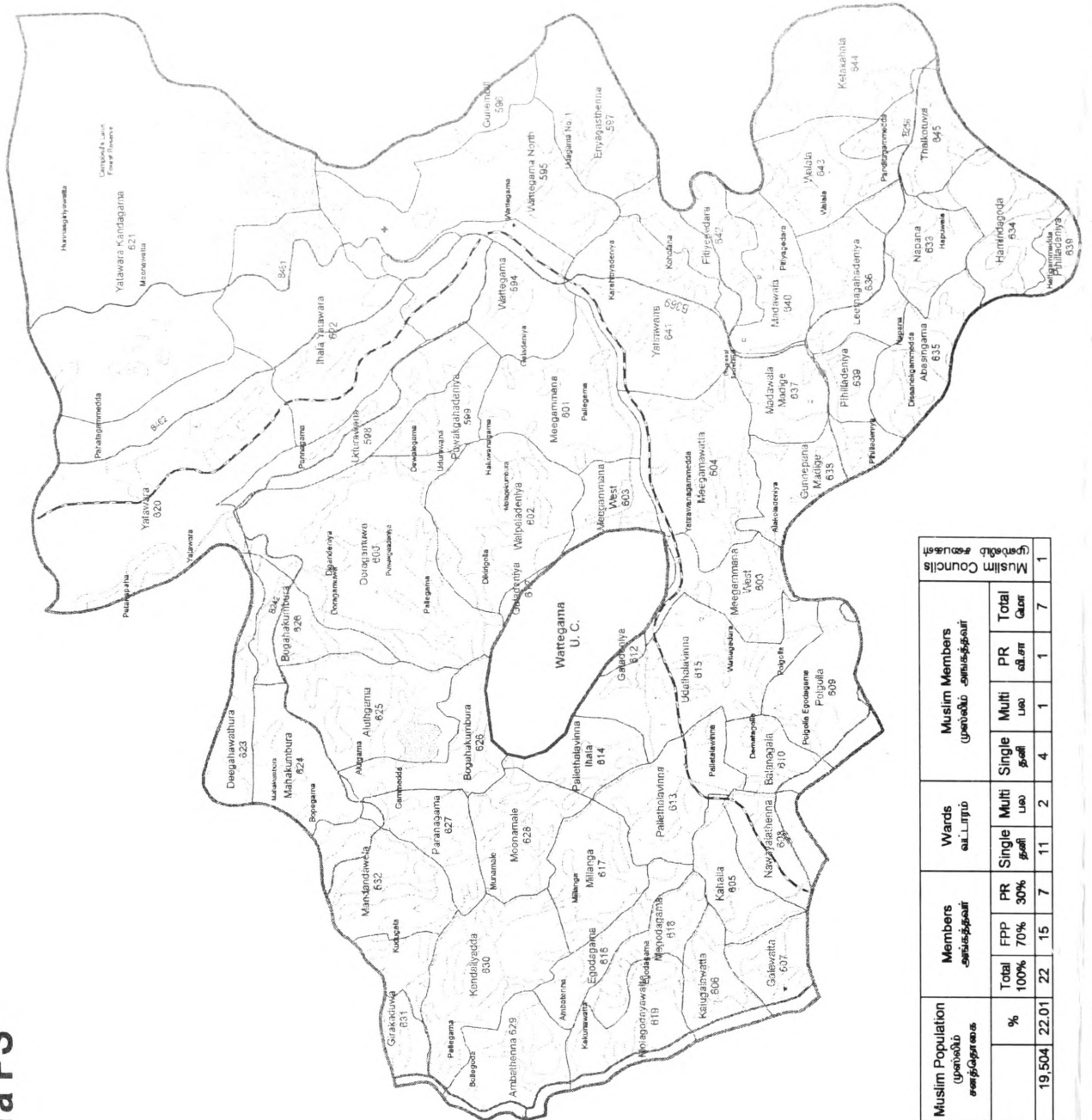
Legend

△ Temple	— A Road	□ Paddy
⊕ Church	— B Road	▨ Marsh
□ Building	— Minor Road	□ Tank
⊕ Hindu Temple	— Other Road	▨ Rock
⊕ Mosque	— Railway	▨ Forest
⊕ Post Office	— PS Boundary	G.N. Name & Code
★ Police	— G.N. Boundary	Place Name
● Railway Station	— Stream	
⊕ Hospital		
⊕ School		

Population according to D.S. Division: Kandy District - 2012

Local Authorities உள்ளூர் சபைகள்	Present Membership	Total Population மொத்த சனத்தொகை		Muslim Population முஸ்லிம் சனத்தொகை		Members அங்கத்தவர்			Wards வட்டாரம்		Muslim Members முஸ்லிம் அங்கத்தவர்				Muslim Councils முஸ்லிம் சபைகள்	
			%		%	Total 100%	FPP 70%	PR 30%	Single தனி	Multi பல	Single தனி	Multi பல	PR வி.சா	Total மொ		
5 Pasbage Korale	PS	11	59,662	100	9,028	15.13	16	11	5	9	1	1	1	1	4	

Pathadumbara PS



Legend

▲ Temple	— A Road	▨ Paddy
⛪ Church	— B Road	▩ Marsh
□ Building	— Minor Road	▨ Tank
⚙ Mosque	— Other Road	▨ Rock
Ⓜ Post Office	— Railway	▨ Forest
★ Policia	— PS Boundary	— G.N. Name & Code
🚂 Railway Station	— G.N. Boundary	— Place Name
🏥 Hospital	— Stream	
🎓 School		

Population according to D.S. Division: Kandy District - 2012

Local Authorities ප. එහිගිටි #සංගමය	Present Membership		Total Population මුළු අගය සංඛ්‍යාව		Muslim Population මුස්ලිම් අගය සංඛ්‍යාව		Members අයවැන්නන්		Wards වැරද			Muslim Members මුස්ලිම් අයවැන්නන්				Muslim Councils මුස්ලිම් සභා			
	PS	15	88,599	100	19,504	22.01	Total 100%	FPP 70%	PR 30%	Single ලිය	Multi ලිය	2	11	4	1	1	7	Total මුළු	Count
6 Pathadumbara							22	15	7	11	2	4	1	1	1	1	7		1

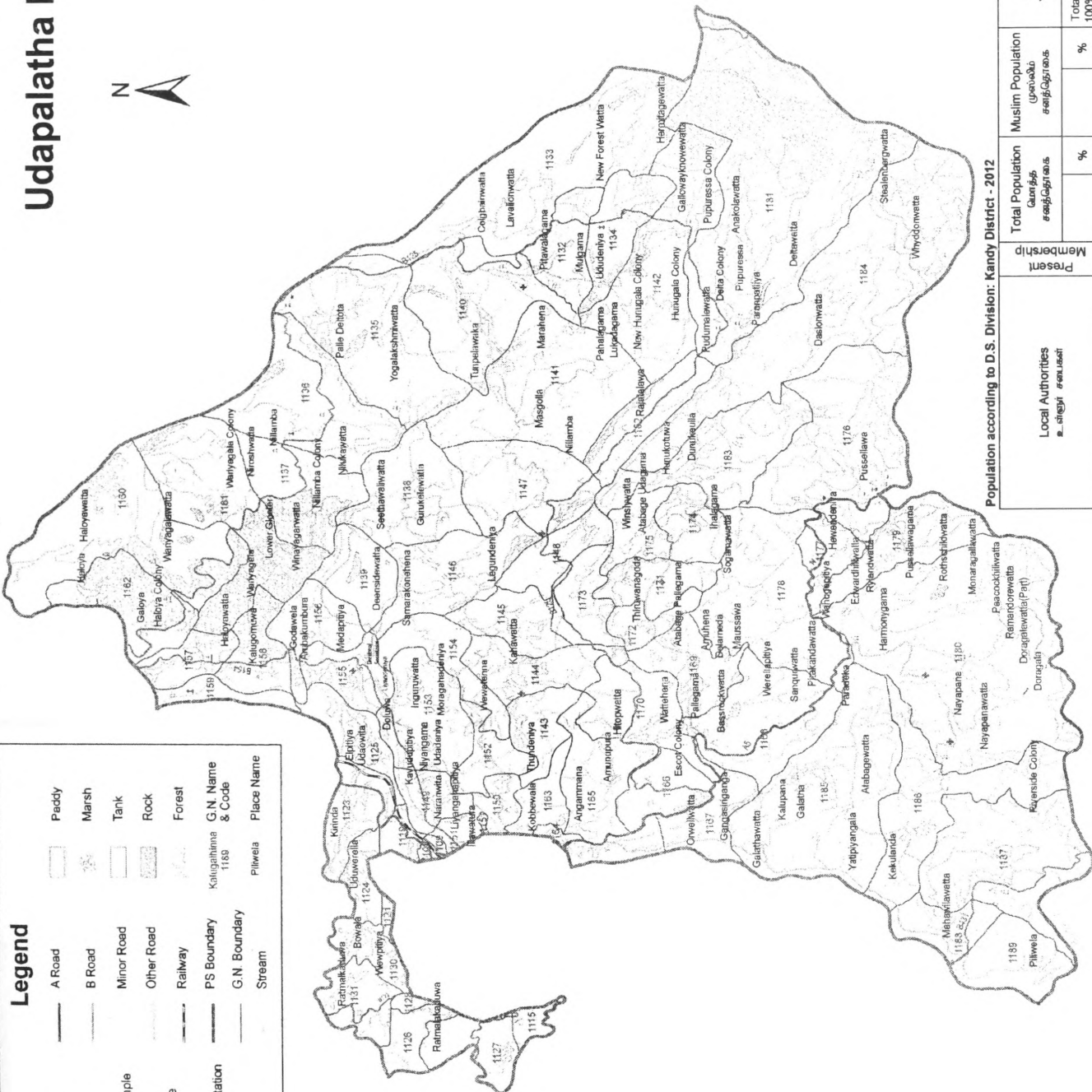
Udapalatha PS



Legend

- △ Temple
- ✠ Church
- Building
- ⊠ Hindu Temple
- ⊞ Mosque
- Ⓜ Post Office
- ★ Police
- Ⓜ Railway Station
- Ⓜ Hospital
- Ⓜ School
- A Road
- B Road
- Minor Road
- Other Road
- Railway
- PS Boundary
- G.N. Boundary
- Stream
- ▨ Paddy
- ▨ Marsh
- ▨ Tank
- ▨ Rock
- ▨ Forest
- Ⓜ Kalugallanna G.N. Name & Code
- 1189 Kalugallanna
- ▨ Place Name

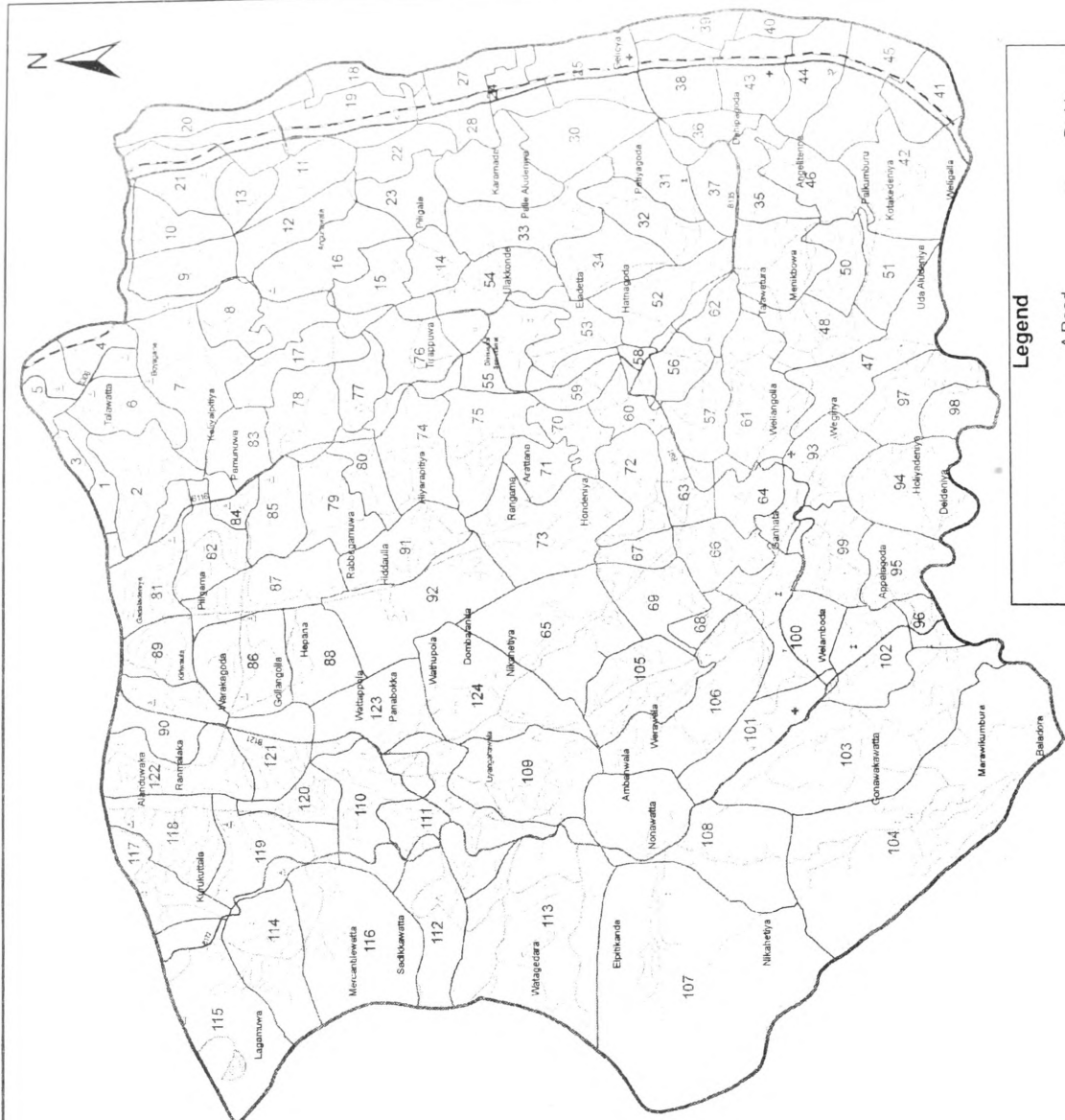
CODE	GN NAME	GN NAME
1108	Gampola East	Ingulawatta
1109	Bothalapitiya	Cayanawatta
1115	Kudamake	Doluwa
1119	Kelapitiya	Godawela
1120	Ilangawatta	Megoda-Kalugallanna
1121	Unambawa	Ganepoda
1123	Kirinda	Egoda-Kalugallanna
1124	Galgedigawa	Haliya
1125	Uovita	Wariyapala
1126	Rathmekadiawa	Gaboya
1127	Siripitiya North	Angammuna East
1128	Hapugasapitiya	Angammuna West
1130	Ranawala	Amunupuraya
1131	Eowala	Delpiya
1132	Mulgama	Nawa Dewita
1133	Riawala	Pallegrama
1134	Uduniya	Amuhera
1135	Pelldethota	Wetehana
1136	Nawa Nilantha	Udegana
1137	Nilantha	Milagaspiya
1138	Gurukole	Milagaspiya
1139	Nawa Gurukole	Ilalagama
1140	Thumpelawaka	Hunukolugama
1141	Mispolla	Russellawa
1142	Hunugata	Purussawatta
1143	Thundeniya	Paradeya
1144	Kenawatta	Doragala
1145	Gohatuwala	Purussa
1146	Lagumdeniya	Rajathalawa
1147	Panvilalenna	Dunukolla
1148	Puradeniya	Wanalapuwawa
1149	Naranvita	Galatha
1150	Gampolawatta	Kekulunda
1151	Auwawatta	Mawathura
1152	Wewathenna	Wasigga
		Kalugallanna



Population according to D.S. Division: Kandy District - 2012

Local Authorities ම. සංග්‍රහණ සංවිධාන	Present Membership		Muslim Population ගුණකොටස		Muslim Population ගුණකොටස		Muslim Members ගුණකොටස								
	PS	22	%	%	Wards ම. සංග්‍රහණ	Single පුද්ගල	Multi ම. සංග්‍රහණ	Single පුද්ගල	Multi ම. සංග්‍රහණ	Total මුළු	PR ම. සංග්‍රහණ	Total මුළු	PR ම. සංග්‍රහණ		
	7 Udapalatha	PS	22	91,230	100	20,784	22.78	32	22	10	18	2	4	2	10

Udunuwara PS



CODE	GN NAME	GN NAME	GN NAME
1	Cengoda	Delivala	85
2	Cengoda South	Wia akagoda	86
3	Cengoda North	Hepana	87
4	Thalawatta	Cenguleniya	88
5	Wereliamana	Kiriwawula East	89
6	Eoyagama	Kiriwawula West	90
7	Mampitiya	Hiddavulla East	91
8	Rajagiriya	Hiddavulla West	92
9	Hendeniya West	Canatha	93
10	Hendeniya East	Dhithideniya	94
11	Yalegoda East	Appalagoda East	95
12	Yalegoda West	Appalagoda West	96
13	Singabogama	Kotagaloluwa	97
14	Handessa	Deideniya	98
15	Naranwala	Viharagama	99
16	Alapalawala East	Welamboda	100
17	Alapalawala West	Uyangaha Watt'a	101
18	Angunawala East	Wazadeniya	102
19	Angunawala West	Maveekumbura North	103
20	Meewathura	Maveekumbura South	104
21	Penideniya	Ambarwala	105
22	Piligalla East	Kooradeniya	106
23	Piligalla West	Epitikananda	107
24	Karamada North	Manikkawa	108
25	Karamada South	Nikahetiya	109
26	Godapola East	Walagedara North	110
27	Godapola West	Walagedara South	111
28	Kamburadeniya	Sodikkawatta	112
29	Palle Aludeniya	Kovilakanda	113
30	Pethiyagoda East	Lagamuwa	114
31	Pethiyagoda West	Belungala	115
32	Meewaladeniya	Aluthkanda	116
33	Ihale Pethiyagoda	Ihala Koorakuttala	117
34	Murutthagamulla	Panala Koorakuttala	118
35	Dehipegoda West	Matgamuwa	119
36	Dehipegoda East	Udagama	120
37	Geliya	Rabbegamuwa North	121
38	Nawa Epitiya North	Rabbegamuwa South	122
39	Nawa Epitiya South	Urulewatta	123
40	Weligalla	Alanduwa	124
41	Uda Aludeniya	Wattappola	125
42		Panaboikka	126

Population according to D. S. Division: Kandy District - 2012

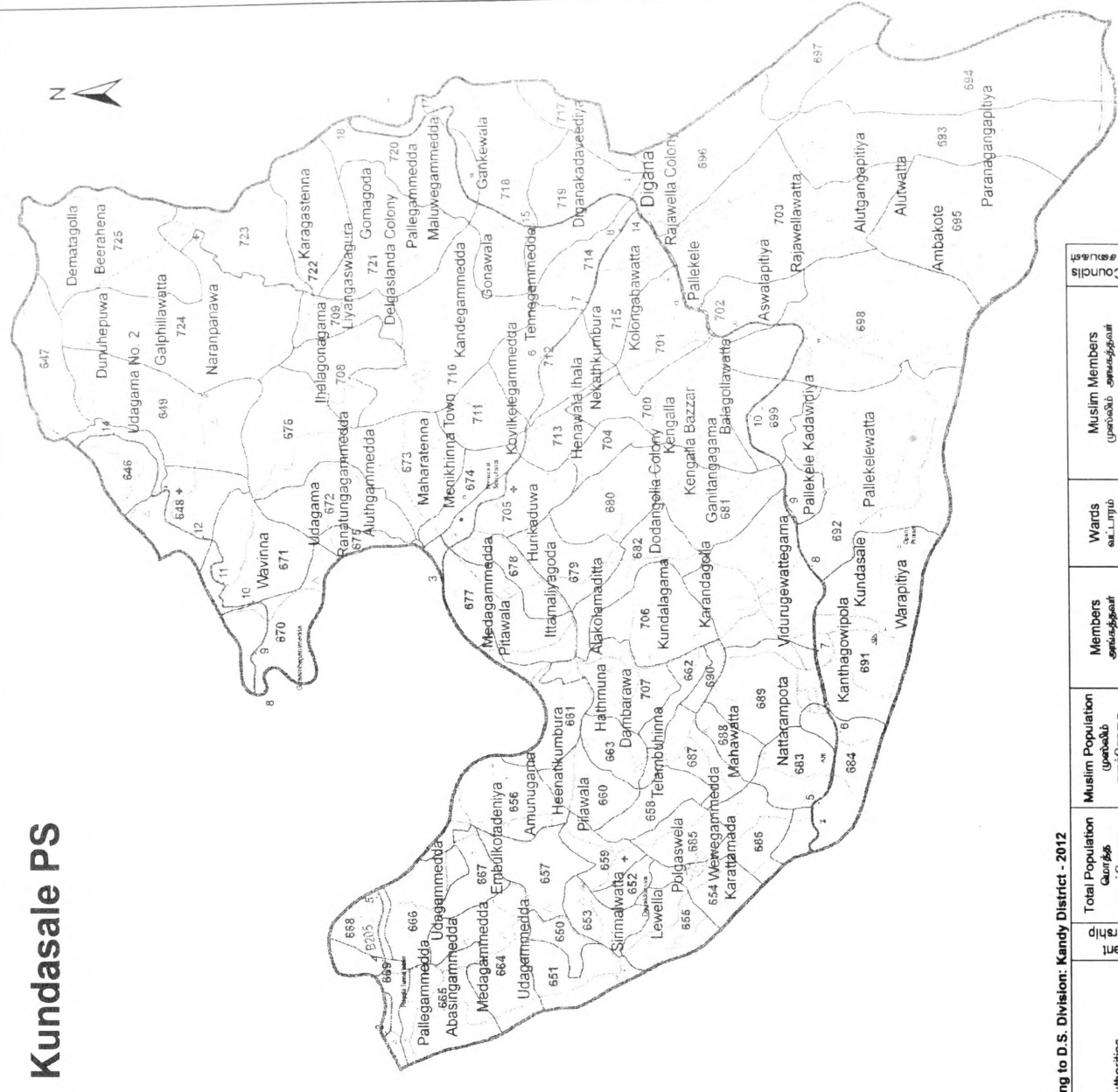
Local Authorities අ. නිලධාරී මණ්ඩල	Membership		Muslim Population මුස්ලිම් ජනගහණ		Members අනුස්ථාපිත			Wards චෝලිගම			Muslim Members මුස්ලිම් සාමාජිකයන්			Muslim Councils මුස්ලිම් මණ්ඩල
	PS	Total	%	Total	FPP	PR	Total	Single	Multi	Single	Multi	PR	Total	
8 Udunuwara	21	110,232	100	27,357	70%	30%	15	3	3	4	2	2	10	

Kundasale PS

Code	G.N. Name	Code	G.N. Name
646	Galpitiya	686	Avangala North
647	Dunuhapewa	686	Avangala South
648	Makkaniyama	687	Mahawatta South
649	Alawathugirigama	688	Mahawatta West
650	Sirimawatta East	689	Mahawatta North
651	Sirimawatta West	690	Mahawatta East
652	Degaldoruwa	691	Kundasale North
653	Sirimawatte Pallegama	692	Kundasale South
654	Karattamatta	693	Wijaya Sri Gama
655	Lewella	694	Aluth Pallekela
656	Amunugama North	695	Antekotayawatta
657	Amunugama South	696	Rajawella North
658	Hapuwala	697	Rajawella South
659	Deekirimakawala	698	Balagolla East
660	Pilawala North	699	Balagolla West
661	Egiskumbura	700	Kengalla
662	Pilawala South	701	Inalawella
663	Galapitaembe	702	Aswatapitiya
664	Pallegumpepana North	703	Diyabubula
665	Pallegumpepana South	704	Hurikaduwa Madige
666	Udagumpepana North	705	Manikhinne
667	Udagumpepana South	706	Danwarawa
668	Gebabagama	707	Hathmuna
669	Gabakadagama North	708	Kumbukkandura South
670	Pallegama	709	Gonawala North
671	Wavinna	710	Gonawala South
672	Udagama North	711	Maluwegame
673	Udagama South	712	Wepathana
674	Maharathenna East	713	Kuruambemudura
675	Maharathenna West	714	Naranpanawa East
676	Ihala Obagana	715	Kandekumbura
677	Hurikaduwa West	716	Naranpanawa West
678	Hurikaduwa North	717	Delgastanda
679	Hurikaduwa South	718	Lunuketiyamadittia
680	Hurikaduwa East	719	Dehiwalaithenna
681	Nithulathenna	720	Heepitiya
682	Dodangolla	721	Malpanso
683	Galmaduwa	722	Garamuna
684	Nattarampotha	723	Anaspokuna North
		724	Anaspokuna South

Legend

	Temple
	Church
	Building
	Hindu Temple
	Mosque
	Post Office
	Police
	Railway Station
	Hospital
	School
	A Road
	B Road
	Minor Road
	Other Road
	Railway
	PS Boundary
	G.N. Boundary
	Stream
	Paddy
	Marsh
	Tank
	Rock
	Forest
	Kundasale G.N. Name & Code
	Lewella Place Name



Population according to D.S. Division: Kandy District - 2012

Local Authorities ම. අංශ/ව. ම. සං. ස.	Present Membership		Muslim Population (ගෞරවය) ම. ස. ස. ස.		Muslim Population (ගෞරවය) ම. ස. ස. ස.		Members ම. ස. ස. ස.		Wards ම. ස. ස. ස.		Muslim Members ම. ස. ස. ස.							
	PS	22	127,276	100	7,459	5.9%	Total	100%	FPP	70%	PR	30%	Single	Multi	Single	Multi	PR	Total
Kundasale	681	22	127,276	100	7,459	5.9%	32	22	10	18	2	1	1	1	1	1	1	4
Lewella	681	22	127,276	100	7,459	5.9%	32	22	10	18	2	1	1	1	1	1	1	4

Medadumbara PS

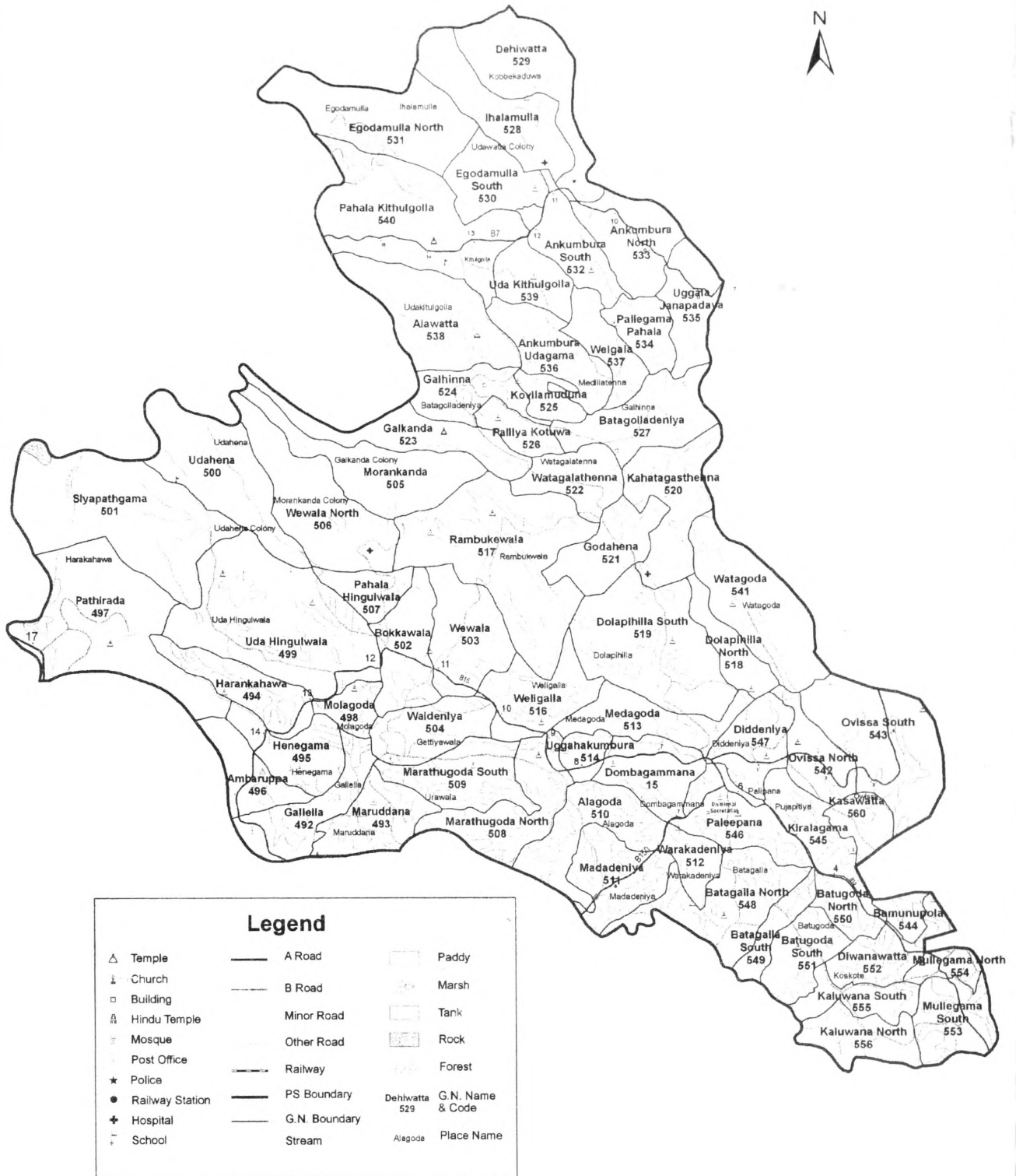


Legend		
△ Temple	— A Road	▭ Paddy
⊥ Church	- - - B Road	▭ Marsh
□ Building	— Minor Road	▭ Tank
⊠ Hindu Temple	- - - Other Road	▭ Rock
⊞ Mosque	— Railway	▭ Forest
⊞ Post Office	— PS Boundary	Thennalanda 820 G.N. Name & Code
★ Police	— G.N. Boundary	Wekpahaia Place Name
⊞ Railway Station	— Stream	
⊞ Hospital		
⊞ School		

Population according to D.S. Division: Kandy District - 2012

Local Authorities உள்ளூர் சபைகள்	Present Membership	Total Population மொத்த சனத்தொகை		Muslim Population முஸ்லிம் சனத்தொகை		Members அங்கத்தினர்			Wards வட்டாரம்		Muslim Members முஸ்லிம் அங்கத்தினர்				Muslim Councils முஸ்லிம் சபைகள்	
			%		%	Total 100%	FPP 70%	PR 30%	Single தனி	Multi பல	Single தனி	Multi பல	PR வி.சா	Total மொ		
13 Medadumbara	PS	18	60,783	100	3,990	6.56	26	18	8	14	2	1	1	1	4	

Poojapitiya PS



Legend

△ Temple	— A Road	□ Paddy
⊕ Church	--- B Road	▨ Marsh
□ Building	— Minor Road	□ Tank
⊕ Hindu Temple	— Other Road	▨ Rock
⊕ Mosque	— Railway	▨ Forest
⊕ Post Office	— PS Boundary	Dehiwatta 529 G.N. Name & Code
★ Police	— G.N. Boundary	Alagoda Place Name
● Railway Station	— Stream	
⊕ Hospital		
⊕ School		

Population according to D.S. Division: Kandy District - 2012

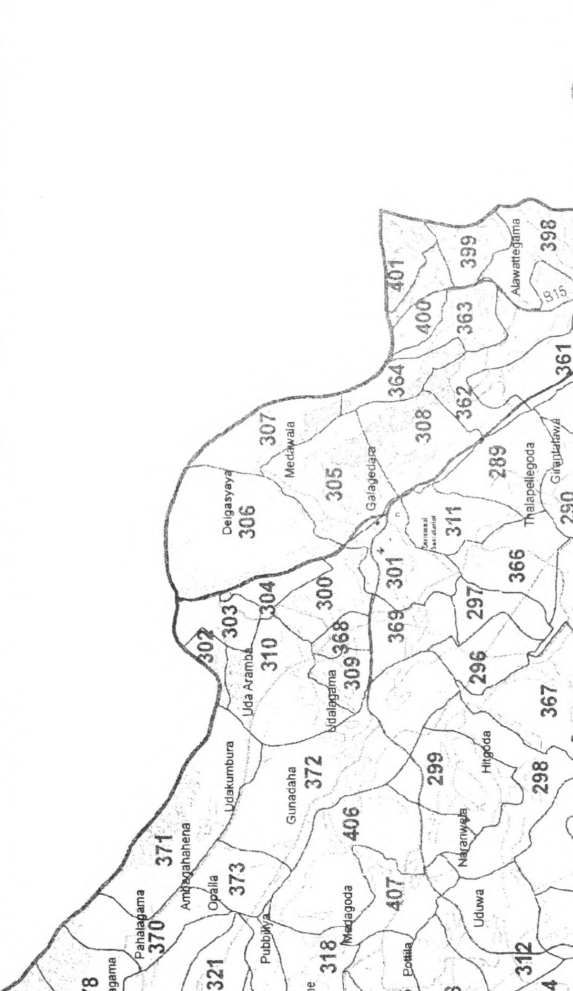
Local Authorities உள்ளூர் சபைகள்	Present Membership	Total Population மொத்த சனத்தொகை		Muslim Population முஸ்லிம் சனத்தொகை		Members அங்கத்தினர்			Wards உட்பிரம்		Muslim Members முஸ்லிம் அங்கத்தினர்				Muslim Councils முஸ்லிம் சபைகள்	
			%		%	Total	FPP	PR	Single தனி	Multi பல	Single தனி	Multi பல	PR வி.சா	Total மொத்த		
16 Poojapitiya	PS	14	57,879	100	9,554	16.51	21	14	7	10	2	3	2	1	8	1

Thumpane PS

Population Statistics - P.S. Division, Kandy, District - 2012

Local Authorities අ.නගාලි මණ්ඩලය		Total Population මුළු ජනසංඛ්‍යාව		Muslim Population මුස්ලිම් ජනසංඛ්‍යාව		Members අයවැන්නන්		Wards ආ.ලඟු		Muslim Members මුස්ලිම් අයවැන්නන්	
PS		%		%		Total	FPP	Single	Multi	Single	Multi
17 Thumpane		16	100	2,621	7.02	23	16	7	12	2	1
						100%	70%	30%	PR	Multi	PR
										PR	Total
											4

GN/NAME	346	347	348	349	350	351	352	353	354	355	356	357	358	359	360	361	362	363	364	365	366	367	368	369	370	371	372	373	374	375	376	377	378	379	380	381	382	383	384	385	386	387	388	389	390	391	392	393	394	395	396	397	398	399	400	401	402	403	404	405
Alakolmadilla	377	Alakawala	378	Alakawala North	379	Alakawala South	380	Alakawala West	381	Alakawala East	382	Alakawala Middle	383	Alakawala North East	384	Alakawala North West	385	Alakawala South East	386	Alakawala South West	387	Alakawala Middle East	388	Alakawala Middle West	389	Alakawala North East	390	Alakawala North West	391	Alakawala South East	392	Alakawala South West	393	Alakawala Middle East	394	Alakawala Middle West	395	Alakawala North East	396	Alakawala North West	397	Alakawala South East	398	Alakawala South West	399	Alakawala Middle East	400	Alakawala Middle West	401	Alakawala North East	402	Alakawala North West	403	Alakawala South East	404	Alakawala South West	405			

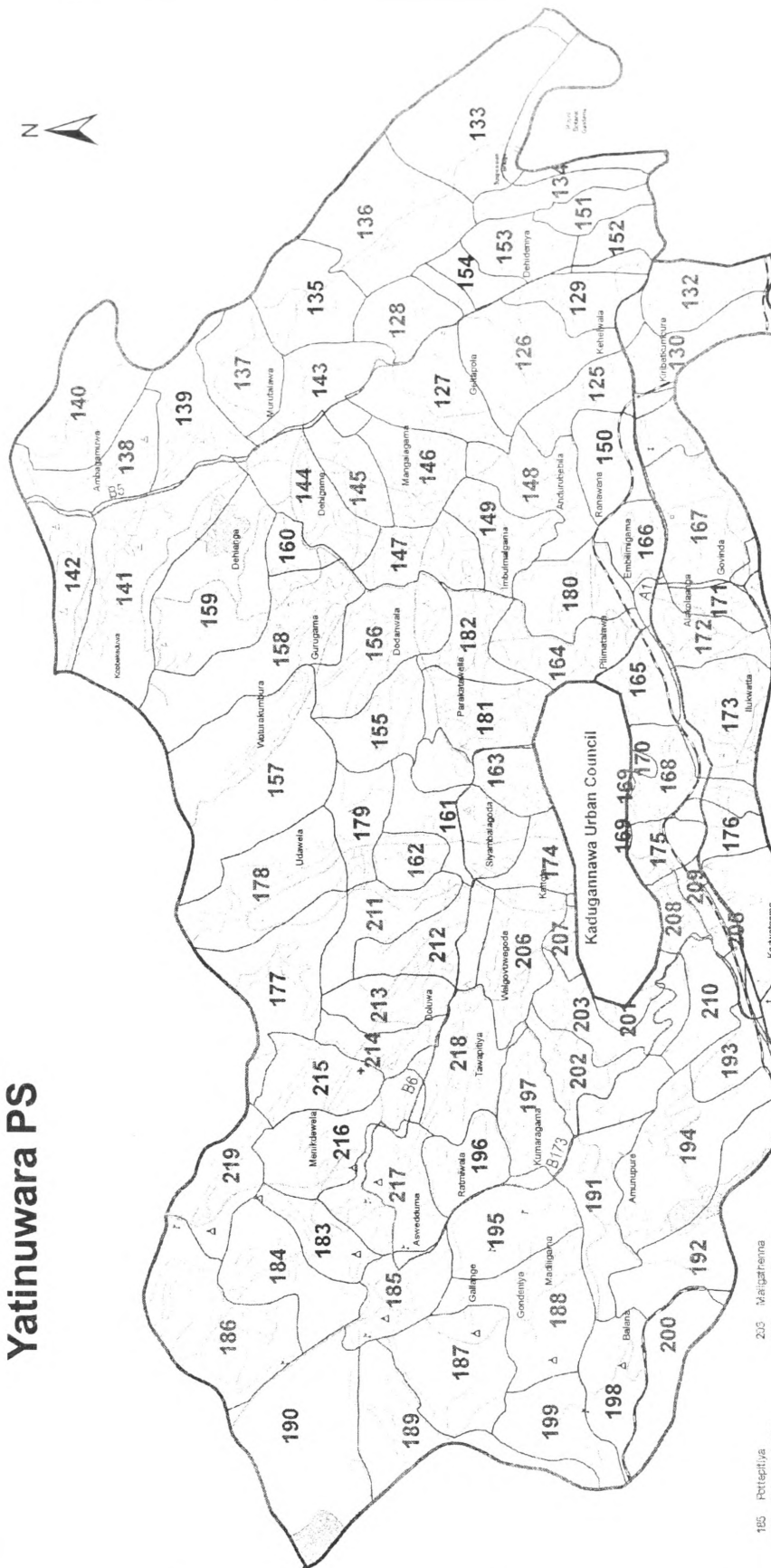


GN/NAME	346	347	348	349	350	351	352	353	354	355	356	357	358	359	360	361	362	363	364	365	366	367	368	369	370	371	372	373	374	375	376	377	378	379	380	381	382	383	384	385	386	387	388	389	390	391	392	393	394	395	396	397	398	399	400	401	402	403	404	405
Alakolmadilla	377	Alakawala	378	Alakawala North	379	Alakawala South	380	Alakawala West	381	Alakawala East	382	Alakawala Middle	383	Alakawala North East	384	Alakawala North West	385	Alakawala South East	386	Alakawala South West	387	Alakawala Middle East	388	Alakawala Middle West	389	Alakawala North East	390	Alakawala North West	391	Alakawala South East	392	Alakawala South West	393	Alakawala Middle East	394	Alakawala Middle West	395	Alakawala North East	396	Alakawala North West	397	Alakawala South East	398	Alakawala South West	399	Alakawala Middle East	400	Alakawala Middle West	401	Alakawala North East	402	Alakawala North West	403	Alakawala South East	404	Alakawala South West	405			

Legend

△	Temple	—	A Road	□	Paddy
⊕	Church	—	B Road	□	Marsh
ⓐ	Building	—	Minor Road	□	Tank
☪	Hindu Temple	—	Other Road	□	Rock
Ⓜ	Mosque	—	Railway	□	Forest
Ⓦ	Post Office	—	PS Boundary	—	G.N. Name & Code
★	Police	—	G.N. Boundary	—	Place Name
Ⓡ	Railway Station	—	Stream	—	
Ⓜ	Hospital				
Ⓛ	School				

Yatinuwara PS



Legend

△ Temple	— A Road	▭ Paddy
⊙ Church	— B Road	▭ Marsh
□ Building	— Minor Road	▭ Tank
⊕ Hindu Temple	— Other Road	▭ Rock
⊖ Mosque	— Railway	▭ Forest
⊙ Post Office	— PS Boundary	▭ Thimmas G.N Name & Code
⊙ Police	— G.N Boundary	▭ Kattawala
⊙ Hospital	— Stream	▭ Place Name
⊙ School		

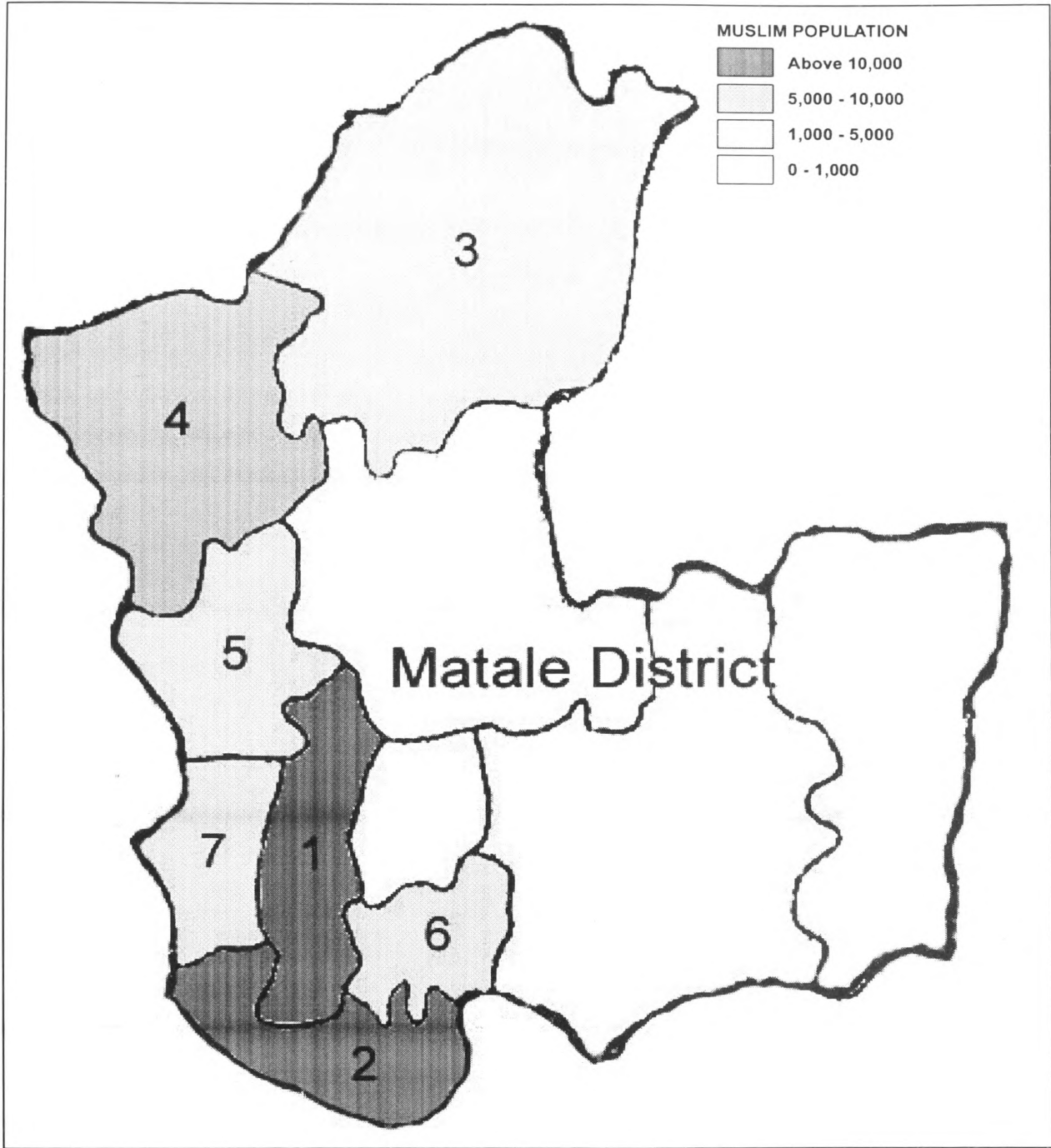
- 165 Pittepiya
- 166 Krimediyava Varta
- 167 Kodigamawa
- 168 Gonnaniya
- 169 Italo Alagalla
- 170 Alagalla Vimala
- 171 Anurupama
- 172 Venakottala
- 173 Kottanagoda
- 174 Makkaragoda
- 175 Udayavada Rattamaddita
- 176 Udayavada Rattamaddita
- 177 Udayavada Rattamaddita
- 178 Grogama
- 179 Parakawavella
- 180 Imbulmalgama
- 181 Yagammama
- 182 Parakawavella
- 183 Kurunuwatta
- 184 Kurunuwatta
- 185 Kurunuwatta
- 186 Kurunuwatta
- 187 Kurunuwatta
- 188 Kurunuwatta
- 189 Kurunuwatta
- 190 Kurunuwatta
- 191 Kurunuwatta
- 192 Kurunuwatta
- 193 Kurunuwatta
- 194 Kurunuwatta
- 195 Kurunuwatta
- 196 Kurunuwatta
- 197 Kurunuwatta
- 198 Kurunuwatta
- 199 Kurunuwatta
- 200 Kurunuwatta
- 201 Kurunuwatta
- 202 Kurunuwatta
- 203 Kurunuwatta
- 204 Kurunuwatta
- 205 Kurunuwatta
- 206 Kurunuwatta
- 207 Kurunuwatta
- 208 Kurunuwatta
- 209 Kurunuwatta
- 210 Kurunuwatta
- 211 Kurunuwatta
- 212 Kurunuwatta
- 213 Kurunuwatta
- 214 Kurunuwatta
- 215 Kurunuwatta
- 216 Kurunuwatta
- 217 Kurunuwatta
- 218 Kurunuwatta
- 219 Kurunuwatta

Population according to D.S. Division: Kandy District - 2012

Local Authorities ප.කොට්ඨාසයන්	Present		Muslim Population		Members		Wards		Muslim Members				
	Membership	PS	Total Population	%	Total FPP	PR	Single	Multi	Single	Multi	PR	Total	
18 Yatinuwara	22	PS	105,504	100%	32	22	10	18	2	1	1	1	4
Muslim Councils			1,674	7.24%	32	10	18	2	1	1	1	1	4

CENTRAL PROVINCE – MATALE DISTRICT

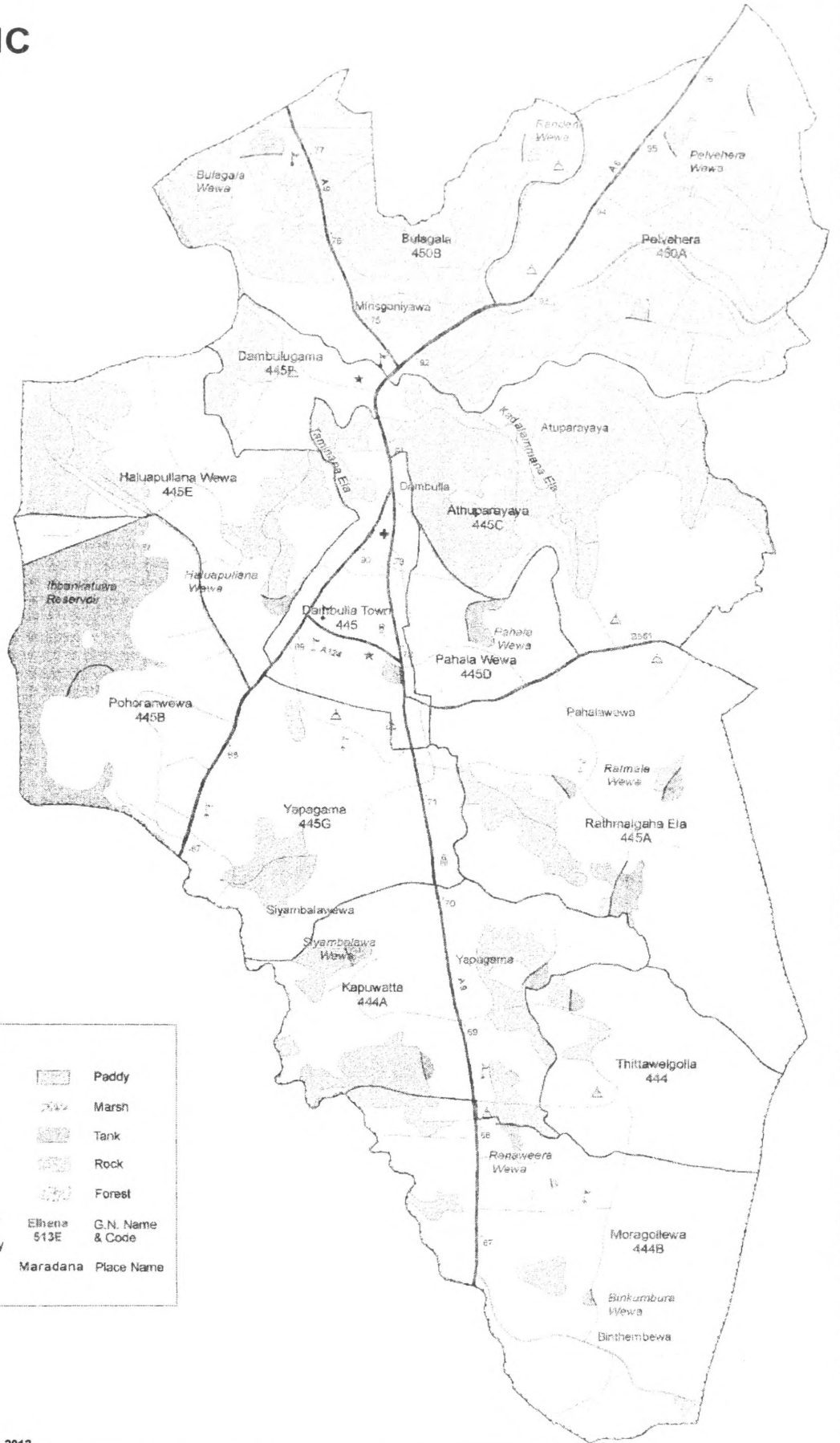
Municipal Councils – MC, Urban Councils – UC, Pradeshiya Shabas – PS



Population according to D.S. Division: Matala District - 2012

Local Authorities உள்ளூர் சபைகள்	Present Membership	Total Population மொத்த சனத்தொகை		Muslim Population முஸ்லிம் சனத்தொகை		Members அங்கத்தவர்			Wards வட்டாரம்		Muslim Members முஸ்லிம் அங்கத்தவர்				Muslim Councils முஸ்லிம் சபைகள்	
			%		%	Total 100%	FPP 70%	PR 30%	Single தனி	Multi பல	Single தனி	Multi பல	PR வி.சா	Total மொ		
1 Matala	MC/PS	13/18	74,529	100	13,918	18.67	18/26	13/18	5/8	9/14	2/2	1/1	1/2	1/2	4/7	1
2 Ukuwela	PS	14	67,542	100	13,682	20.26	21	14	7	10	2	3	1	1	6	1
			142,071		27,600											
3 Dambulla	MC/PS	15/15	72,082	100	2,183	3.03	22/22	15/15	7/7	11/11	2/2		1/1		2/2	
4 Galwela	PS	15	69,715	100	9,233	13.24	22	15	7	11	2	1	1	1	4	
5 Pallepola			29,488	100	1,102	3.74										
6 Rattota			51,156	100	2,117	4.14										
7 Yatawatta	PS	9	30,113	100	1,980	6.58	13	9	4	7	1		1		2	
			252,554		16,615											
		99	394,625		44,215	11.20	144	99	45	73	13	6	8	5	27	2
Others			87,604		506											
District Total			482,229	100	44,721	9.27										

Dambulla MC



Legend			
△ Temple	— A Road	▨ Paddy	
⊕ Church	--- B Road	▧ Marsh	
□ Building	... Minor Road	▩ Tank	
⊕ Hindu Temple	--- Other Road	▨ Rock	
⊕ Mosque	--- Railway	▨ Forest	
⊕ Post Office	--- MC Boundary	Etthena 513E	G.N. Name & Code
★ Police	--- G.N. Boundary	Maradana	
⊕ Railway Station	--- Stream		
⊕ Hospital			
⊕ School			

Population according to D.S. Division: Matale District - 2012

Local Authorities உள்ளியி சபைகள்	Present Membership	Total Population மொத்த சனத்தொகை		Muslim Population முஸ்லிம் சனத்தொகை		Members அங்கத்தினர்			Wards வட்டாரம்		Muslim Members முஸ்லிம் அங்கத்தினர்				Muslim Councils முஸ்லிம் சபைகள்
		Total	%	Total	%	Total	FPP	PR	Single	Multi	Single	Multi	PR	Total	
3 Dambulla	MC/PS 15/15	72,082	100	2,183	3.03	22/22	15/15	7/7	11/11	2/2			1/1		2/2

Ukuwela PS



Legend

△	Temple	—	A Road	▭	Paddy
⊕	Church	—	B Road	▭	Marsh
□	Building	—	Minor Road	▭	Tank
⊕	Hindu Temple	—	Other Road	▭	Rock
⊕	Mosque	- - -	Railway	▭	Forest
★	Post Office	—	PS Boundary	▭	G. N. Name & Code
⊕	Police	—	G. N. Boundary	▭	Place Name
⊕	Railway Station	—	Stream	▭	
⊕	Hospital				
⊕	School				

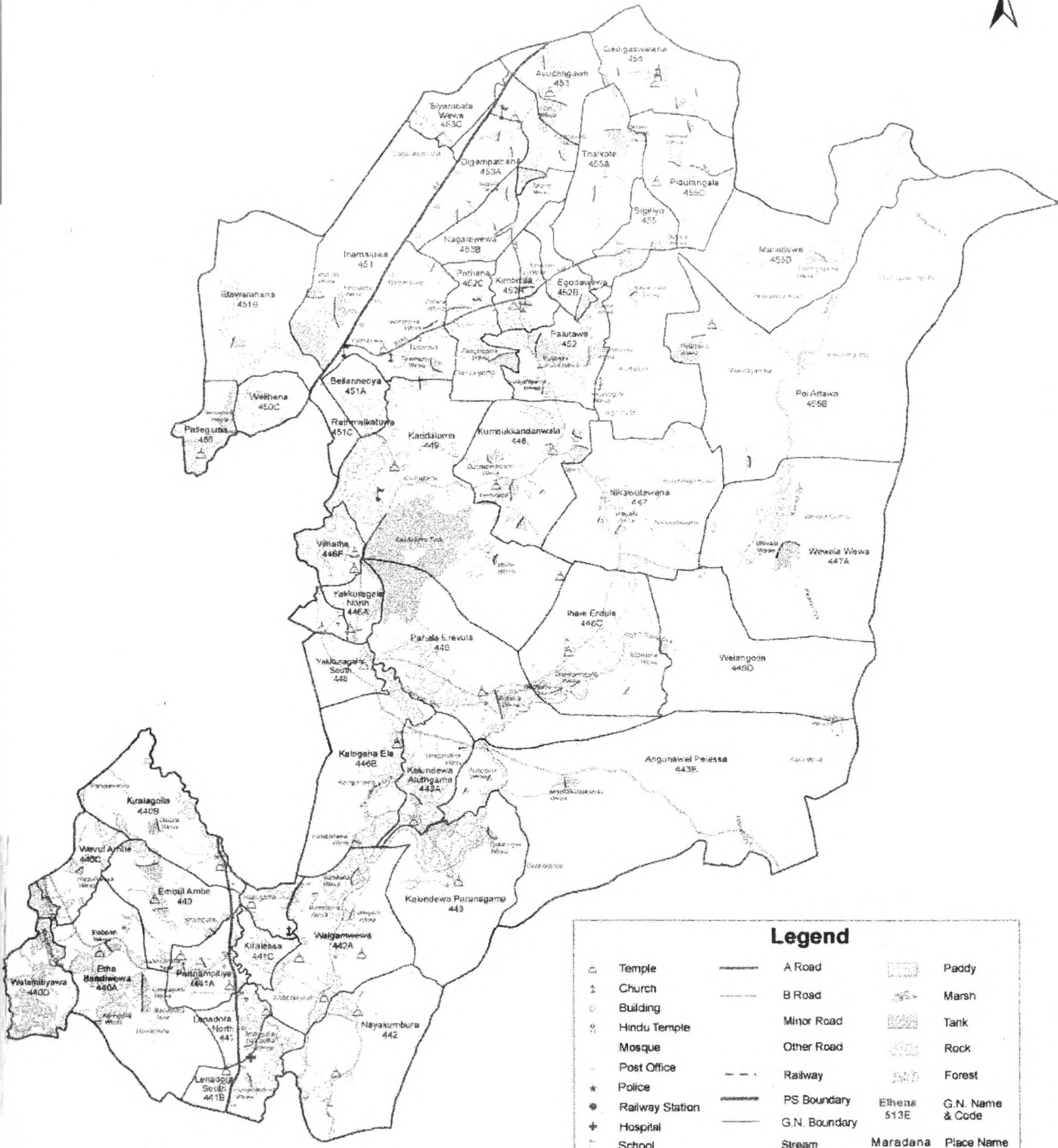
GNO_N

E343C	Waiyapola
E343D	Dumbukola
E343E	Kaludeniya
E343F	Thawalanciya
E343G	Meedeniya
E343H	Manaboda
E343I	Ukuwela
E343J	Blakdawa
E343K	Rangama
E343L	Kandimada
E343M	Gurulawela
E343N	Imbulptiya
E343O	Karagahanna
E343P	Hunnagriyawa
E343Q	Keragolamada
E343R	Wiangala
E343S	Kalanganada
E343T	Kaduwela
E343U	Dimbudoda
E343V	Blakdawa
E343W	Lalimbe
E343X	Udangamuwa
E343Y	Rathalawela
E343Z	Rathawela
E344A	Parantadaya
E344B	Paraghalawa
E344C	Kurawela
E344D	Nagalla
E344E	Belakdawa
E344F	Kalaptiya
E344G	Udaptiya
E344H	Halangoda
E344I	Thibbaruwawa
E344J	Dombagasdeniy
E344K	Udappihilla
E344L	Nagallathenna
E344M	Enasarmada
E344N	Horagapitiya
E344O	Alwarthumala
E344P	Wariyapola
E344Q	Wariyapola War
E344R	Korombilwela
E344S	Bivala
E344T	Caraudathena
E344U	Wadimada
E344V	Makulimada
E344W	Pattungala
E344X	Wattegedara
E344Y	Kalullamata
E344Z	Ovilkanada
E345A	Thomra
E345B	Kendagalla
E345C	Muwagala
E345D	Paralawela
E345E	Ovella
E345F	Parawata
E345G	Gurulawela Nori
E345H	Parala Wengala
E345I	Runjila
E345J	Dentitiya
E345K	Warakamura
E345L	Uparhapitiya
E345M	Palikumbura
E345N	Kirimetiya
E345O	Nawarathnagoda
E345P	Eriyapolla
E345Q	Udithenna
E345R	Weligala
E345S	Mabeniya
E345T	Marukona
E345U	Bowatta

Local Authorities අ. එල්. ආ. සංවිධාන	Membership		Total Population		Muslim Population		Members අයවැන්නන්			Wards ආ. ල. උ. ම. ව. ප්			Muslim Members ගෞරවයාලික සාමාජිකයන්			Muslim Councils		
	Present	%	අයවැන්නන්	%	අයවැන්නන්	%	Total	FPP	PR	Single	Multi	Single	Multi	PR	Single	Multi	Total	
2 Ukuwela	14	100	67,542	100	13,662	20.26	21	14	7	10	2	3	1	1	1	6	1	

Population according to D. S. Division: Matale District - 2012

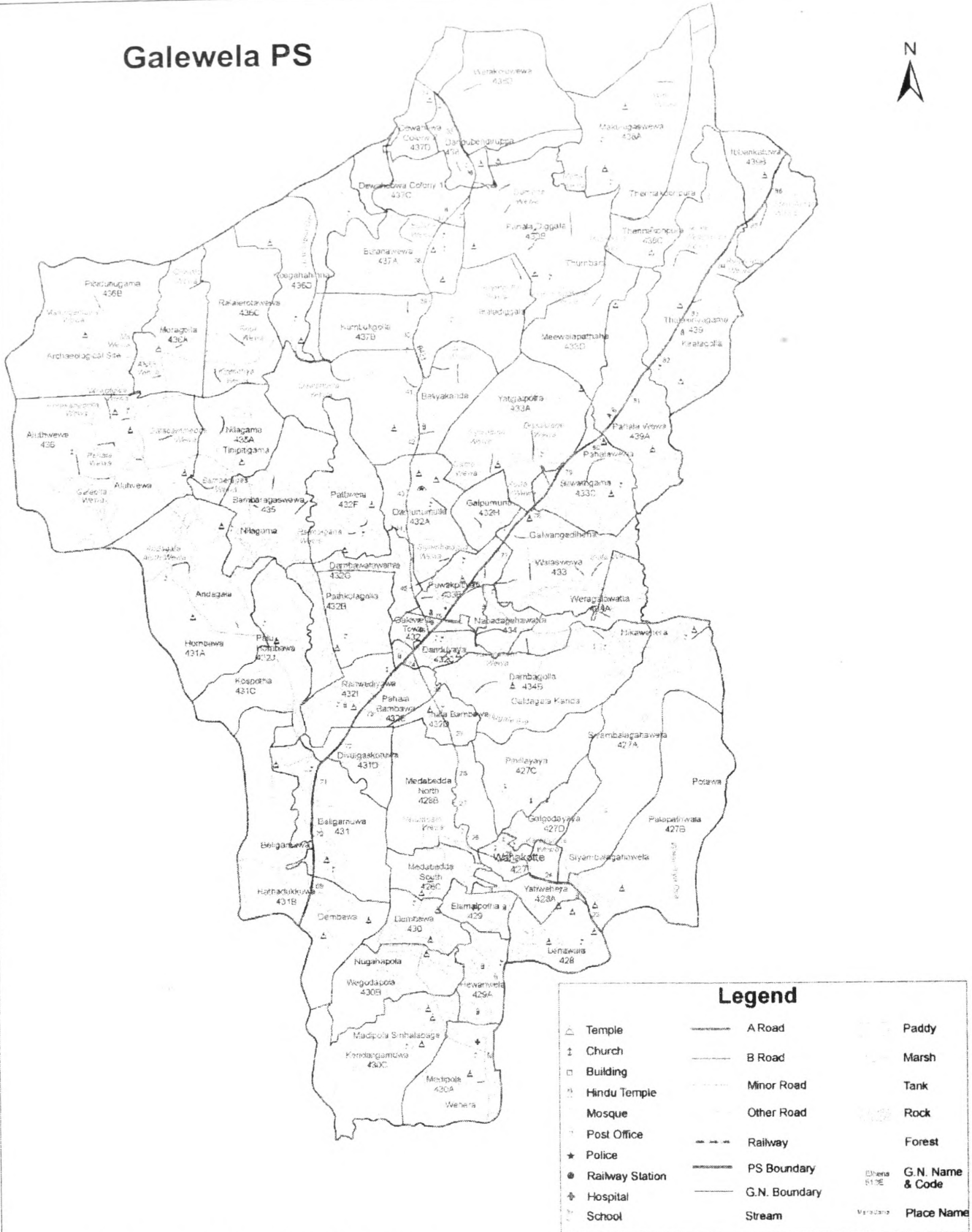
Dambulla PS



Population according to D.S. Division: Matale District - 2012

Local Authorities உள்ளூர் சபைகள்	Present Membership	Total Population மொத்த சனத்தொகை		Muslim Population முஸ்லிம் சனத்தொகை		Members அங்கத்தினர்			Wards வட்டாரம்		Muslim Members முஸ்லிம் அங்கத்தினர்				Muslim Councils முஸ்லிம் சபைகள்
			%		%	Total 100%	FPP 70%	PR 30%	Single தனி	Multi பல	Single தனி	Multi பல	PR வி.சா	Total மொ	
3 Dambulla	MC/PS 15/15	72,082	100	2,183	3.03	22/22	15/15	7/7	11/11	2/2	1/1			2/2	

Galewela PS



Population according to D.S. Division: Matale District - 2012

Local Authorities உள்ளூர் சபைகள்	Present Membership	Total Population மொத்த சனத்தொகை		Muslim Population முஸ்லிம் சனத்தொகை		Members அங்கத்தினர்			Wards வட்டாரம்		Muslim Members முஸ்லிம் அங்கத்தினர்				Muslim Councils முஸ்லிம் சபைகள்	
			%		%	Total 100%	FPP 70%	PR 30%	Single தனி	Multi பல	Single தனி	Multi பல	PR வி.சா	Total மொ		
4 Galewela	PS	15	69,715	100	9,233	13.24	22	15	7	11	2	1	1	1	4	

Yatawatta PS



GND_N	GND_C
Selagama East	E332D
Thambilideniya South	E331B
Kavudupelella	E331A
Mahawela	E331
Delgolla	E331F
Matale North	E331G
Wattegedara	E331I
Galaliyadda	E331H
Deevilla North	E337C
Muruthawatta	E331K
Mahawela West	E331E
Selagama	E332A
Udagama	E332B
Udagama West	E332E
Nikagolla	E333
Nikagolla North	E333A
Urulewatta	E334A
Walpola	E334B
Mediyapola	E334C
Dangan Place	E337B
Aluthwatta	E335C
Alokagama	E337E
Ambanpola	E335
Lakshahena	E335E
Mottuwela	E335B
Gammulla	E337
Idamgama	E335A
Udasgiriya	E336
Dullewa East	E342B
Ehipallawala	E335D
Aluthgama North	E338A
Pamunuwa	E339
Dullewa	E342
Madadeniya	E336A
Mathalapitiya	E340A
Mathalapitiya South	E340D
Ehipola West	E341A
Rathninda	E340E
Asgiri Dorakubura East	E340B
Ehipola	E341
Daluwela	E341B
Thalgahagoda	E342A
Asgiri Dorakubura	E340
Galagama	E332
Nagolla	E332C
Dikkumbura	E331D
Dikkumbura West	E331J
Rathalawewa	E331C
Deevilla	E337A
Polwatta	E340C
Unaweruwa	E339A
Deevilla South	E337D
Walawela	E339B
Aluthgama	E338
Maligathenna	E334D
Yatawatta	E334



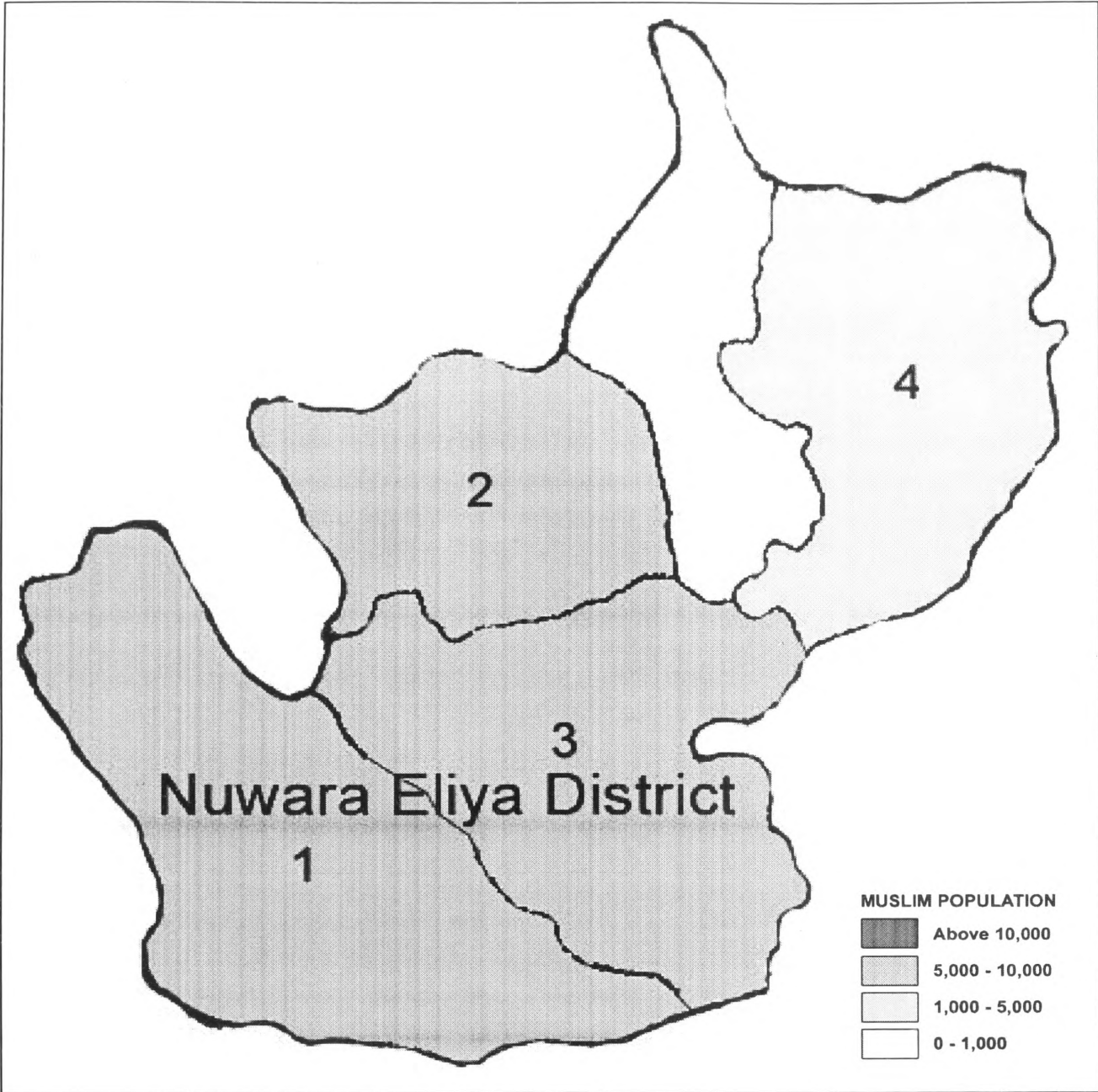
Legend			
△	Temple	—	A Road
⊕	Church	—	B Road
□	Building	—	Minor Road
⊙	Hindu Temple	—	Other Road
⊙	Mosque	- - -	Railway
⊙	Post Office	—	PS Boundary
★	Police	—	G.N. Boundary
●	Railway Station	—	Stream
⊕	Hospital	□	Paddy
⊕	School	⊙	Marsh
		⊙	Tank
		⊙	Rock
		⊙	Forest
		⊙	Ethna 515E
		⊙	Place Name

Population according to D.S. Division: Matale District - 2012

Local Authorities உள்ளூர் சபைகள்	Present Membership	Total Population மொத்த சனத்தொகை		Muslim Population முஸ்லிம் சனத்தொகை		Members அங்கத்தவர்			Wards வட்டாரம்		Muslim Members முஸ்லிம் அங்கத்தவர்				Muslim Councils முஸ்லிம் சபைகள்	
			%		%	Total 100%	FPP 70%	PR 30%	Single தனி	Multi பல	Single தனி	Multi பல	PR வி.சா	Total மொ		
7 Yatawatta	PS	9	30,113	100	1,980	6.58	13	9	4	7	1	7	1	PR	2	

CENTRAL PROVINCE – NUWARA ELIYA DISTRICT

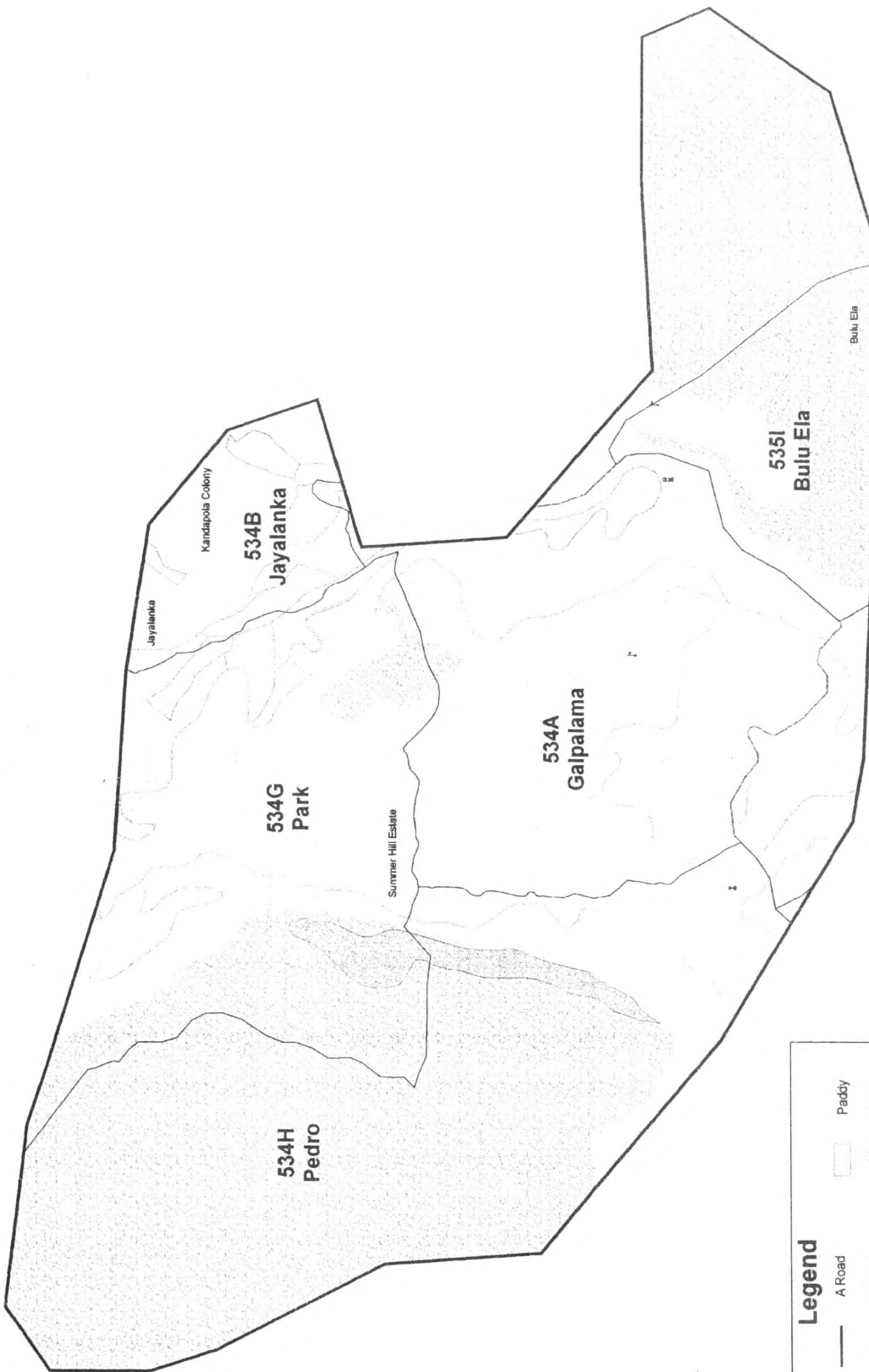
Municipal Councils – MC, Urban Councils – UC, Pradeshiya Shabas – PS



Population according to D.S. Division: Nuwara Eliya District - 2012

Local Authorities உள்ளூர் சபைகள்	Present Membership	Total Population மொத்த சனத்தொகை		Muslim Population முஸ்லிம் சனத்தொகை		Members அங்கத்தவர்			Wards வட்டாரம்		Muslim Members முஸ்லிம் அங்கத்தவர்				Muslim Councils முஸ்லிம் சபைகள்	
			%		%	Total 100%	FPP 70%	PR 30%	Single தனி	Multi பல	Single தனி	Multi பல	PR வி.சா	Total மொ		
1 Ambagamuwa	PS	23	203,976	100	6,110	3.00	34	23	11	19	2	1	1		3	
2 Kothmale	PS	22	100,437	100	7,166	7.13	32	22	10	18	2	1	1	1	4	
3 Nuwara Eliya	MC/PS	10/23	210,968	100	6,988	3.31	14/34	10/23	4/11	6/17	2/3	1/1	1/1		3/3	
4 Walapane			103,152	100	1,054	1.02										
		78	618,533		21,318	3.45	114	78	36	60	9	4	4	1	13	
Others			88,055		139											
District Total			706,588	100	21,457	3.04										

Nuwara Eliya MC



Legend

△	Temple	—	A Road	▨	Paddy
⊕	Church	—	B Road	▧	Marsh
□	Building	—	Minor Road	▩	Tank
⊕	Hindu Temple	—	Other Road	▩	Rock
—	Mosque	—	Railway	▩	Forest
—	Post Office	—	M.C. Boundary	▩	G.N. Name & Code
★	Police	—	G.N. Boundary	▩	513E
●	Railway Station	—	Stream	▩	Maradana
+	Hospital	—		▩	Place Name
—	School	—		▩	

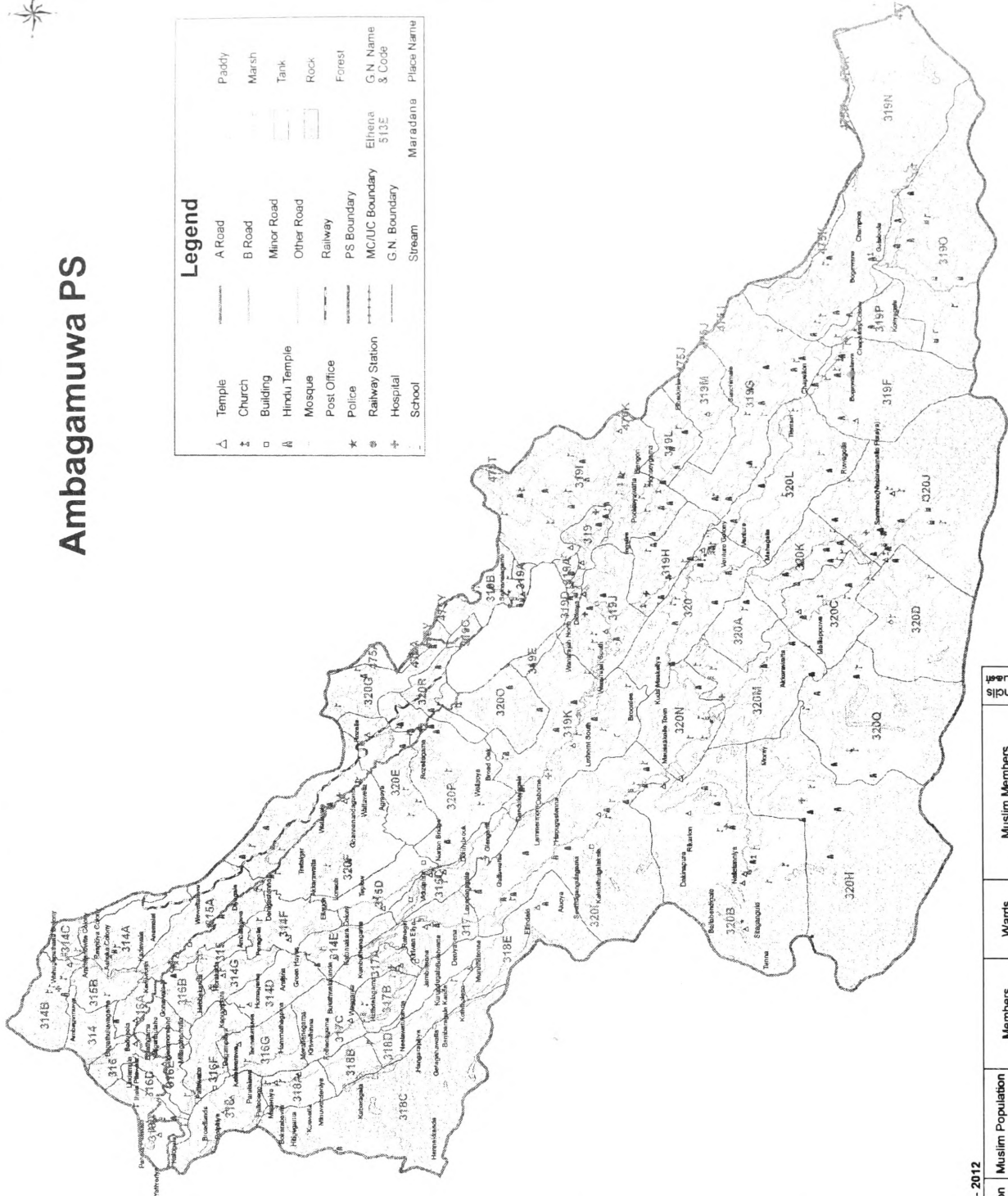
Population according to D.S. Division: Nuwara Eliya District - 2012

Local Authorities ම.කොමිෂන් සභාව	Present Membership		Total Population මුළු ජනසංඛ්‍යාව		Muslim Population මුස්ලිම් ජනසංඛ්‍යාව		Members අයවැන්නන්			Wards වර්ද			Muslim Members මුස්ලිම් අයවැන්නන්			
	MC/PS	10/23	210,968	100	%	Total	100%	FPP	PR	Single	Multi	Single	Multi	Single	Multi	Total
3 Nuwara Eliya		10/23	210,968	100		6,988	3.31	14/34	10/23	4/11	6/17	2/3	1/1	1/1	1/1	3/3

Ambagamuwa PS



Legend					
△	Temple	—	A Road	▨	Paddy
⊕	Church	—	B Road	▧	Marsh
□	Building	—	Minor Road	▩	Tank
⊕	Hindu Temple	—	Other Road	▨	Rock
⊕	Mosque	—	Railway	▨	Forest
★	Post Office	—	PS Boundary	—	G.N. Name & Code
⊕	Police	—	MC/JUC Boundary	—	513E
⊕	Railway Station	—	G.N. Boundary	—	Maradana
⊕	Hospital	—	Stream	—	Place Name
+	School	—			



314	Abagamuwa South	319G	Kirksweld
314A	Abagamuwa East	319H	Newvaligama
314B	Abagamuwa North	319I	Amifild
314C	Seliigama	319J	Wanaraja
314D	Horragama	319K	Leftant
314E	Kaleweldeniya	319L	Injuster
314F	Dehigasthenra	319M	Tillary
314G	Hebbakanda	319N	Bogawana
315	Teeriyagala	319O	Loinon
315A	Gingsihhena	319P	Kdiyagala
315B	Samansirigama	320	Norwood
315C	Viulipura South	320A	Maskeliya
315D	Viulipura North	320B	Seethagagula
316	Buliagama	320C	Gewerawia
316A	Gonswela	320D	Strathspey
316B	Kalugala	320E	Rosella
316C	Pitawela	320F	Watawela
316D	Miliagamamula	320G	Ruwaripura
316E	Dayampitiya	320H	MoCCA
316F	Keheiwawara	320I	Mausakale
317	KiriwariEliya	320J	Aulton Watta
317A	Lalisapana	320K	Mahanalu
317B	Wagama	320L	Venture
317C	Morathagama	320M	Browiswick
318	Polpitiya	320N	Brownlow
318A	Hiligagama	320O	Sanon
318B	Haqareptiya	320P	Wel'Oya
318C	Minuwandeniya	320Q	Moray
318D	Jambuthenna	320R	Pannur
318E	Kotthellana	475A	Kuda Oya
319	Dick'Oya South	475J	Elbedda
319A	Dick'Oya	475K	Agarepathana
319B	Haton North	475T	Eiconhall
319C	Haton West	475Y	Yuilfield
319D	Haton South	476K	Albion
319E	Haton East	476R	Sandrigama
319F	Bogawanthalewa	477	Pattipola

Population according to D.S. Division: Nuwara Eliya District - 2012

Local Authorities මහලු පළාත	PS	23	Total Population මුළු ජනසංඛ්‍යාව		Muslim Population මුස්ලිම් ජනසංඛ්‍යාව		Members සාමාජිකයන්		Wards වර්ද		Muslim Members මුස්ලිම් සාමාජිකයන්				
			%	%	Total	PR	Total	Single	Multi	Single	Multi	PR	Total		
1	Ambagamuwa	23	203,976	100	5,110	3.00	34	23	11	15	2	1	1	1	3

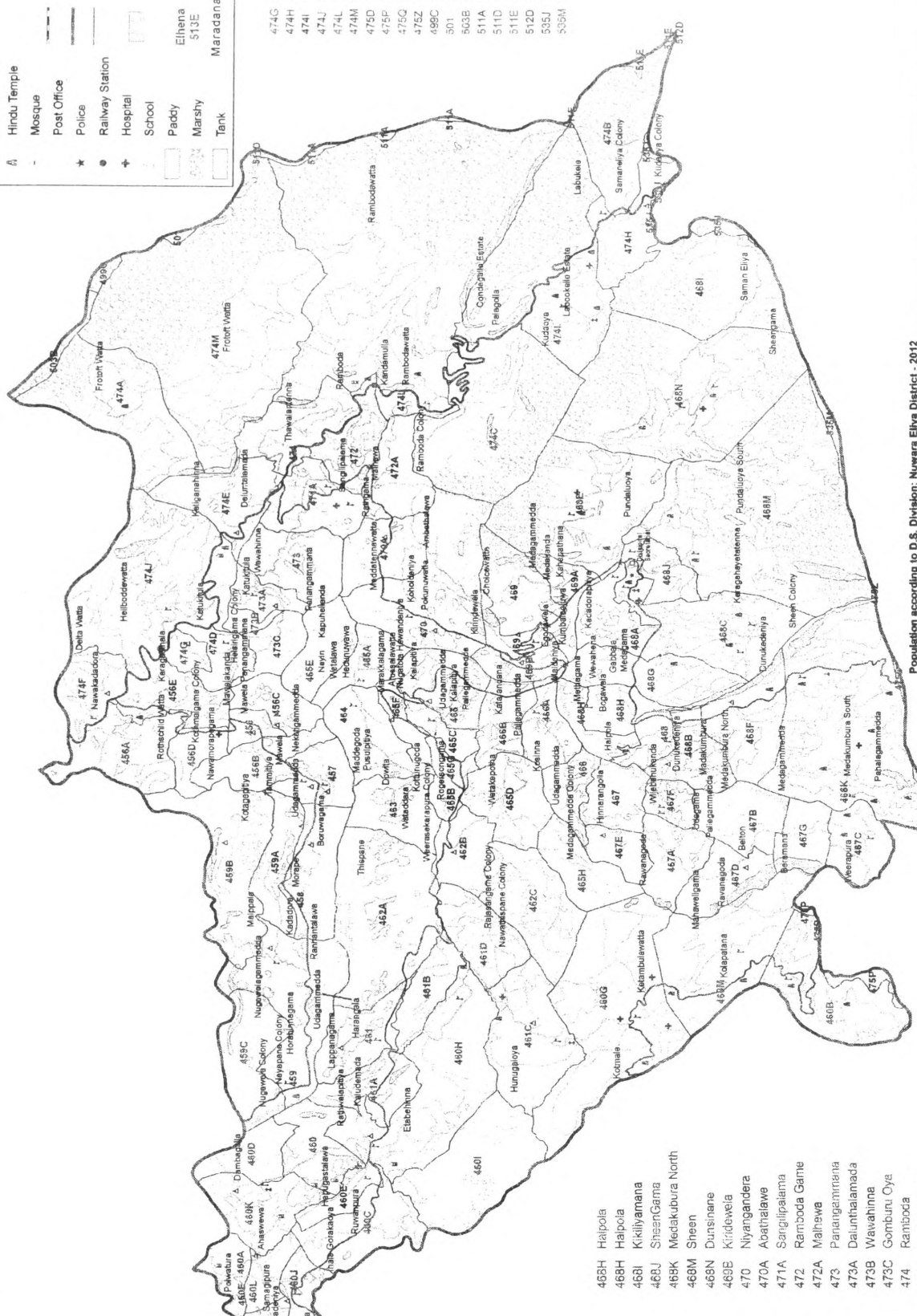
Kothmale PS

Legend

- △ Temple
- ⊕ Church
- Building
- ⊕ Hindu Temple
- ⊖ Mosque
- ⊕ Post Office
- ⊕ Police
- ⊕ Railway Station
- ⊕ Hospital
- ⊕ School
- ⊕ Paddy
- ⊕ Marshy
- ⊕ Tank
- A Road
- B Road
- Minor Road
- Other Road
- Railway
- P.S. Boundar
- GN Bounda
- Stream
- ⊕ Rock
- ⊕ Forest
- ⊕ Elhena
- ⊕ G.N. Name
- ⊕ 513E
- ⊕ Code
- ⊕ Maraadana
- ⊕ Place Name



- 436 Mawela East
- 436A New Kadadora
- 436B Mawela West
- 436C Maswela Kande
- 436D Nawa Morape
- 436E Raja Ela
- 437 Mawela
- 438 Ranwentalawa
- 439 Kadadora
- 439A Kotagepitiya South
- 439B Kotagepitiya North
- 439C Nayapana
- 439D Doruwadeniya
- 439E Queensbarry
- 439F Ruwanpura
- 439G Dambagalla
- 439H Kaldemedia
- 439I Mallanda
- 439J Halgolla
- 439K Kelambulawa
- 439L Thelissigala
- 439M Ihala Goorukoya
- 439N Polwattura
- 439O PalalaGoorukoya
- 439P Kolaopathana
- 439Q Herangala
- 439R Harangala South
- 439S Kimmetiyawa
- 439T Unuagaloya
- 439U Werella Pathana
- 439V Tispene Kanda
- 439W Godamaditta
- 439X Katugolla
- 439Y Watadara
- 439Z Nawangama
- 440 Kalapitiya East
- 440A Hedunawa
- 440B Rojesangama North
- 440C Kalapitiya West
- 440D Rojesangama South
- 440E Wethalawa
- 440F Sheen
- 440G Dunsinane
- 440H Kiridwela
- 440I Nhwangandera
- 440J Abathalawa
- 440K Mathegama
- 440L Maleniya
- 440M Katarancana
- 440N Rawenagoda East
- 440O Wijayabathukande
- 440P Bararamana
- 440Q Bararamana South
- 440R Bararamana North
- 440S Gomburu Oya
- 440T Rawenagoda West
- 440U Udagama
- 440V Weerapura
- 440W Macakubura
- 440X Kaddorapitiya
- 440Y Dunukadeniya
- 440Z PundaluOya South

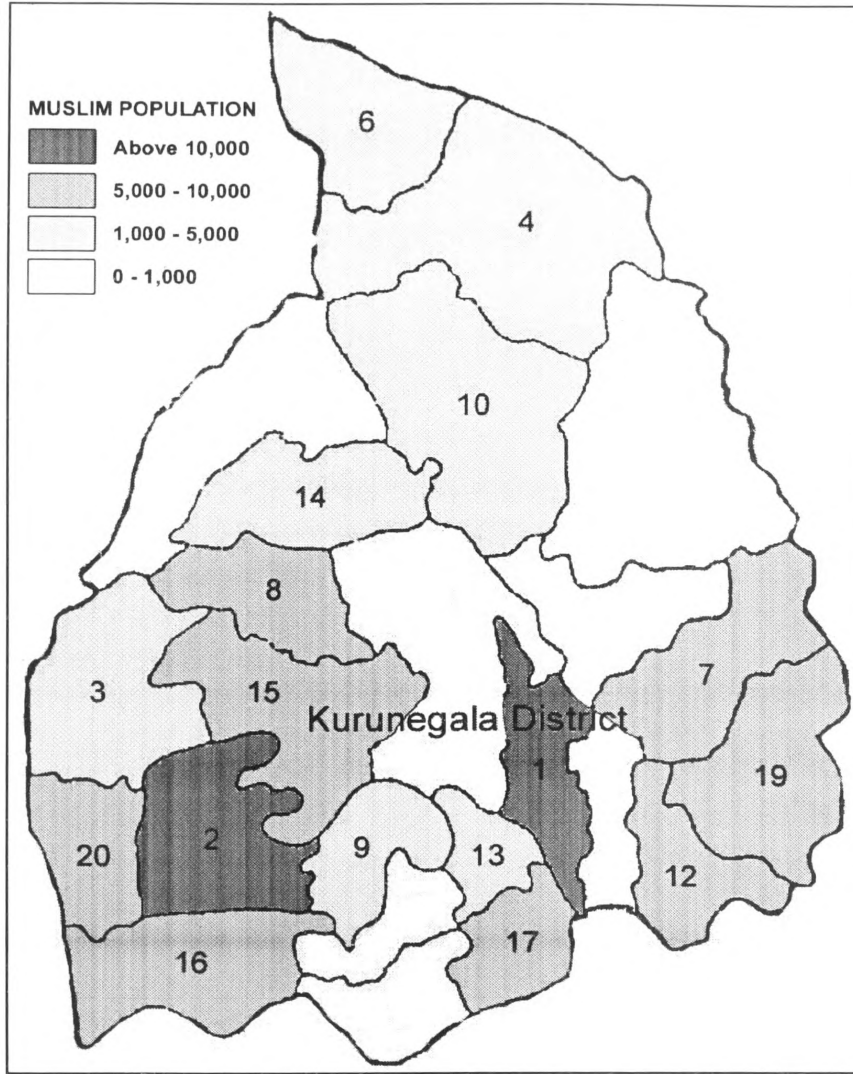


Population according to D.S. Division: Nuwara Eliya District - 2012

Local Authorities		Present Membership		Total Population		Muslim Population		Members		Wards		Muslim Members		Muslim Councils		
No. of villages		PS	22	Total	%	Total	%	Total	PR	30%	70%	Single	Multi	Single	Multi	
2 / Kothmale		PS	22	100,437	100	7,166	7.13	32	22	10	18	2	1	1	1	4

NORTH WESTERN PROVINCE – KURUNEGALA DISTRICT

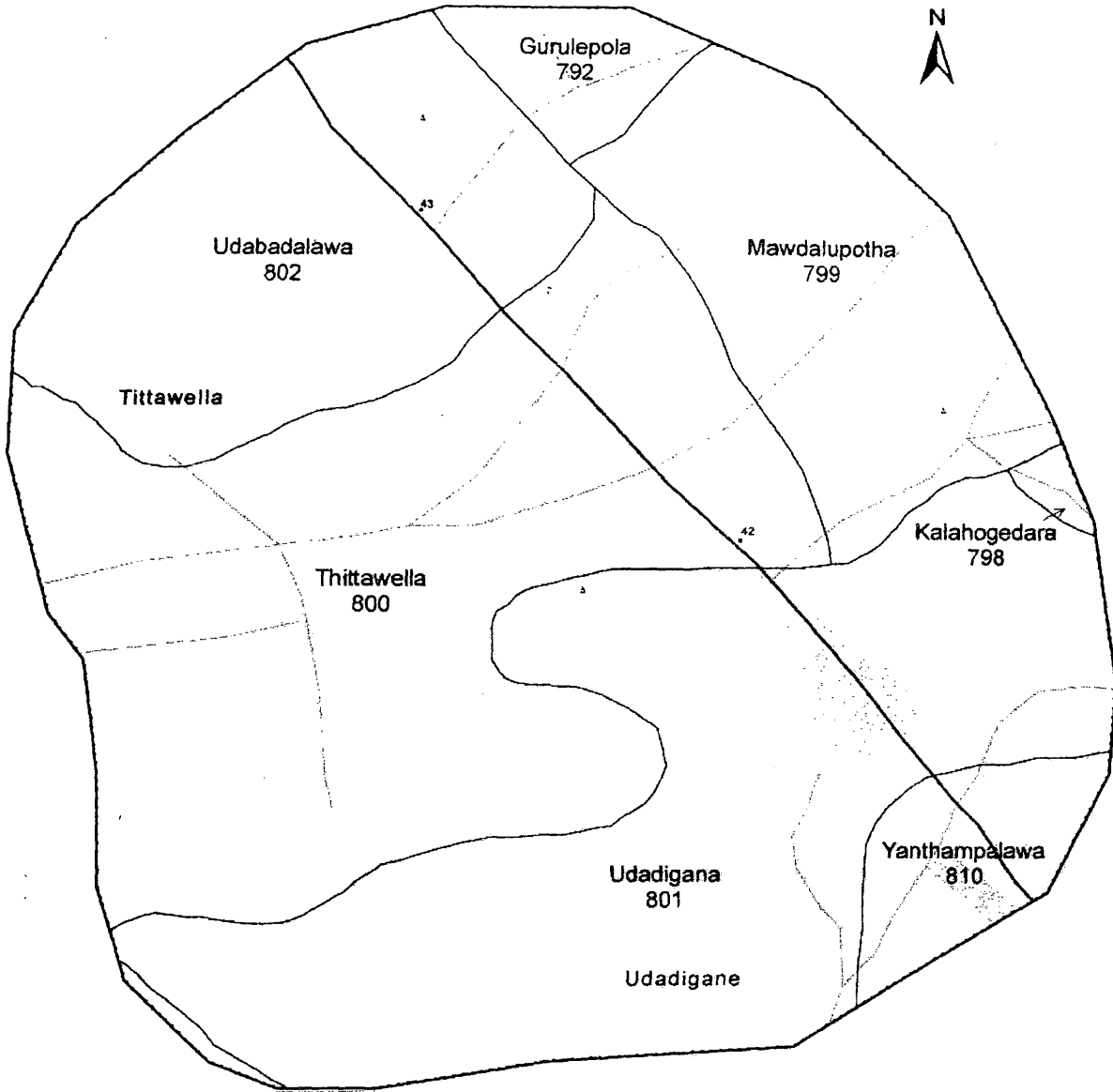
Municipal Councils – MC, Urban Councils – UC, Pradeshiya Shabas – PS



Population according to D.S. Division: Kurunegala District - 2012

Local Authorities உள்ளூர் சபைகள்	MC/PS UC/PS	Present Membership	Total Population மொத்த சனத்தொகை		Muslim Population முஸ்லிம் சனத்தொகை		Members அங்கத்தவர்			Wards வட்டாரம்		Muslim Members முஸ்லிம் அங்கத்தவர்				Muslim Councils முஸ்லிம் சபைகள்	
				%		%	Total 100%	FPP 70%	PR 30%	Single தனி	Multi பல	Single தனி	Multi பல	PR வி.சா	Total மொ		
1 Kurunegala	MC/PS	12/22	80,395	100	9,451	11.76	17/33	12/22	5/11	8/18	2/2	1/2	1/2	1/1	4/7	1	
2 Kuliyaipitiya East	UC/PS	9/22	53,827	100	17,149	31.86	13/32	9/22	4/10	7/18	1/2	2/8	1/2	1/3	5/15	1	
			134,222		26,600												
3 Bingiriya			61,976	100	1,971	3.18											
4 Galgamuwa	PS	18	54,910	100	3,446	6.28	26	18	8	14	2	1	1	1	4		
5 Ganewatta			39,909	100	1,913	4.79											
6 Giribawa		9	31,320	100	2,510	8.01	13	9	4								
7 Ibbagamuwa	PS	22	84,083	100	6,532	7.77	32	22	10	18	2	1	1	1	4		
8 Kobeigane	PS	9	35,797	100	3,847	10.75	13	9	4	7	1	1	1		3		
9 Kuliyaipitiya West			77,222	100	2,090	2.71											
10 Maho	PS	18	56,985	100	3,066	5.38	26	18	8	14	2	1	1		3		
11 Mallawapitiya	PS		52,398	100	7,913	15.10											
12 Mawathagama	PS	13	65,555	100	7,675	11.71	20	13	7	9	2	1	2	1	6		
13 Narammala	PS	11	55,931	100	3,380	6.04	16	11	5	9	1	1	1		3		
14 Nikaweratiya			40,203	100	1,273	3.17											
15 Panduwassuware	PS	21	63,492	100	8,412	13.25	30	21	9	17	2	1	2	1	6		
16 Pannala	PS	22	123,551	100	7,262	5.88	32	22	10	18	2	1	2	1	6		
17 Polgahawela	PS	21	64,917	100	5,956	9.17	30	21	9	17	2	1	2	1	6		
18 Rasnayakapura	PS		21,838	100	4,129	18.91											
19 Rideegama	PS	20	88,076	100	9,938	11.28	29	20	9	16	2	1	1	1	4		
20 Udubaddawa	PS	10	51,972	100	5,413	10.42	14	10	4	8	1	1	1		3		
			1,070,135		86,726												
			259	1,204,357		113,326	9.41	376	259	117	198	26	24	21	13	79	2
Others			405,942		4,371												
District Total			1,610,299	100	117,697	7.31											

KURUNEGALA M. C.

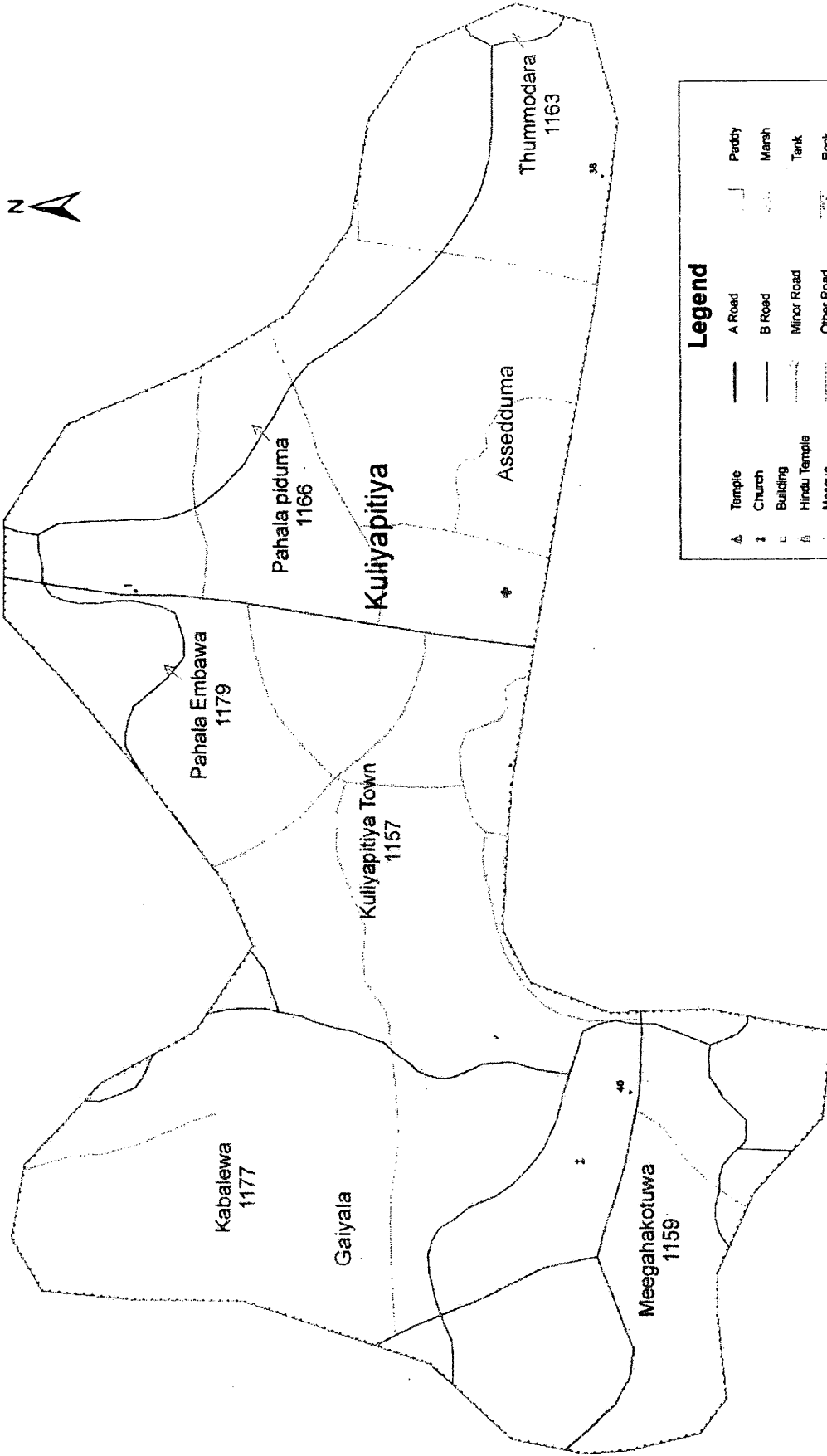


Legend			
△	Temple	—	A Road
⊕	Church	—	B Road
□	Building	—	Minor Road
⊕	Hindu Temple	—	Other Road
⊕	Mosque	—	Railway
⊕	Post Office	—	MC/UC Boundary
★	Police	—	G.N. Boundary
●	Railway Station	—	Stream
⊕	Hospital	▭	Paddy
⊕	School	▭	Marsh
		▭	Tank
		▭	Rock
		▭	Forest
		▭	G.N. Name & Code
		▭	Place Name

Population according to D.S. Division: Kurunegala District - 2012

Local Authorities உ.அ.களின் பெயர்கள்	Present Membership	Total Population மொத்த எண்ணிக்கை		Muslim Population முஸ்லிம் எண்ணிக்கை		Members அங்கத்தினர்			Wards வட்டாரம்		Muslim Members முஸ்லிம் அங்கத்தினர்				Muslim Councils முஸ்லிம் சபைகள்
		Total 100%	%	Total 100%	%	Total 100%	FPP 70%	PR 30%	Single தனி	Multi பல	Single தனி	Multi பல	PR வி.சா	Total மொ	
1 Kurunegala	MC/PS 12/22	80,395	100	9,451	11.76	17/33	12/22	5/11	8/18	2/2	1/2	1/2	1/1	4/7	1

KULIYAPITIYA U. C.



Legend		
▲ Temple	— A Road	▭ Paddy
✠ Church	— B Road	▨ Marsh
▭ Building	— Minor Road	▨ Tank
▭ Hindu Temple	— Other Road	▨ Rock
▭ Mosque	— Railway	▨ Forest
☎ Post Office	— MC/UC Boundary	▨ G.N. Name & Code
☎ Police	— G.N. Boundary	▨ Place Name
☎ Railway Station	— Stream	
☎ Hospital		
☎ School		

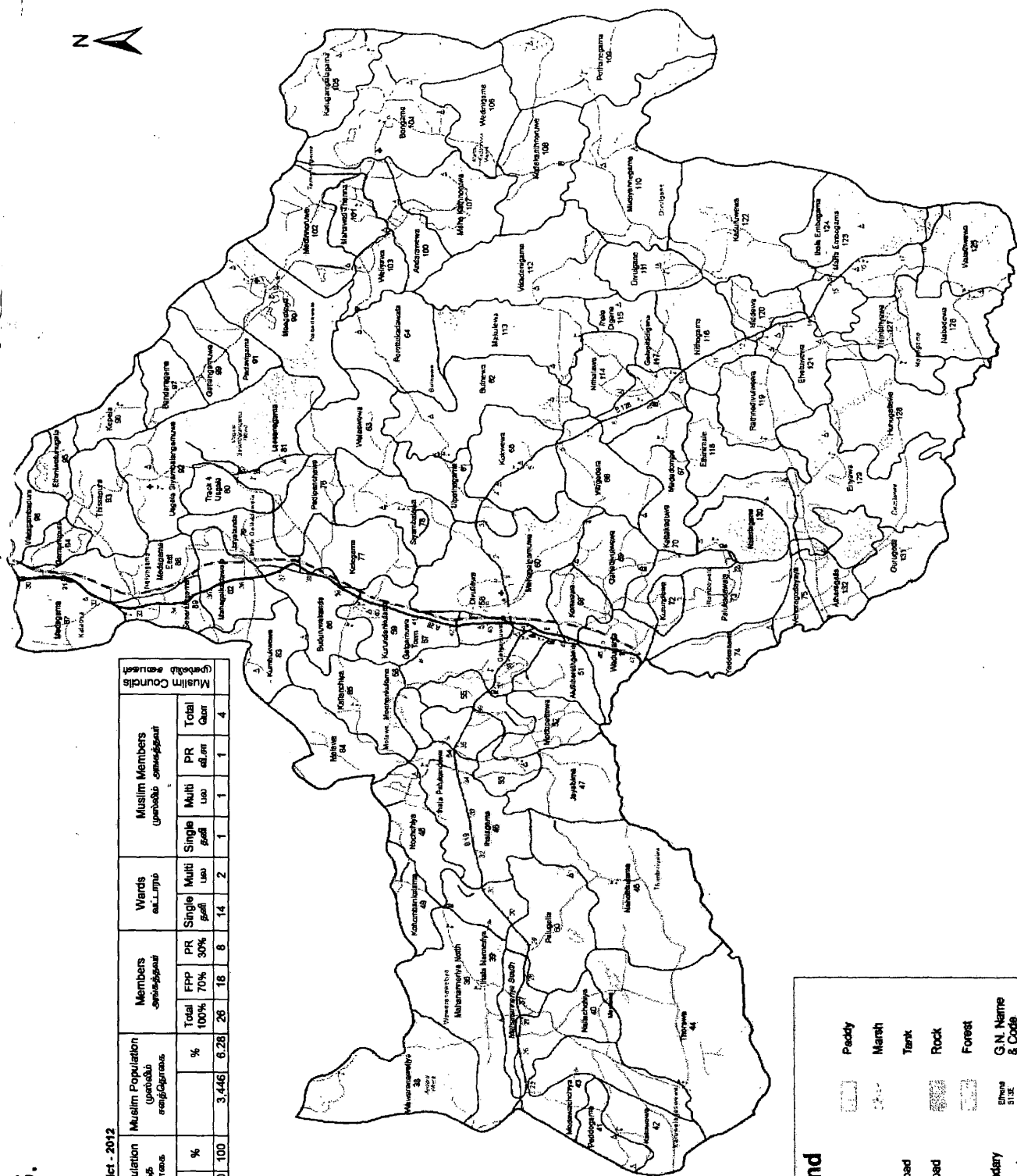
Population according to D.S. Division: Kurunegala District - 2012

Local Authorities ම.වි.පි.ව. ප.සංවි.සභා	UC/PS	Present Membership	Total Population මුළු ජනගහණය		Muslim Population මුස්ලිම් ජනගහණය		Members මෙමභාගීන්			Wards ම.ව.පි.ව. ප.සංවි.සභා			Muslim Members මුස්ලිම් සාමාජිකයන්			Muslim Councils මුස්ලිම් සභා
			53,827	100	17,149	31.86	Total	FPP	PR	Single	Multi	Single	Multi	PR	Total	
2 Kuliyaipitiya East		9/22				100%	70%	30%	7/18	1/2	2/8	1/2	1/3	5/15	1	

GALGAMUWA P. S.

Population according to D.S. Division: Kurunegala District - 2012

Local Authorities ම. ස්ත්‍රී වි. ප. සංවිධාන	Present Membership		Total Population මුළු ජනගහණය		Muslim Population ගොඩාඩු ජනගහණය		Members සාමාජිකයන්		Wards ආදායම්		Muslim Members ගොඩාඩු මුස්ලිම් සාමාජිකයන්				
	PS	18	54,910	100	3,446	6.28	Total 100%	FPP 70%	PR 30%	Single ආදා	Multi මුල්	Single ආදා	Multi මුල්	PR ආදා. මුල්	Total මුළු
4. Galgamuwa							28	16	8	14	2	1	1	1	4

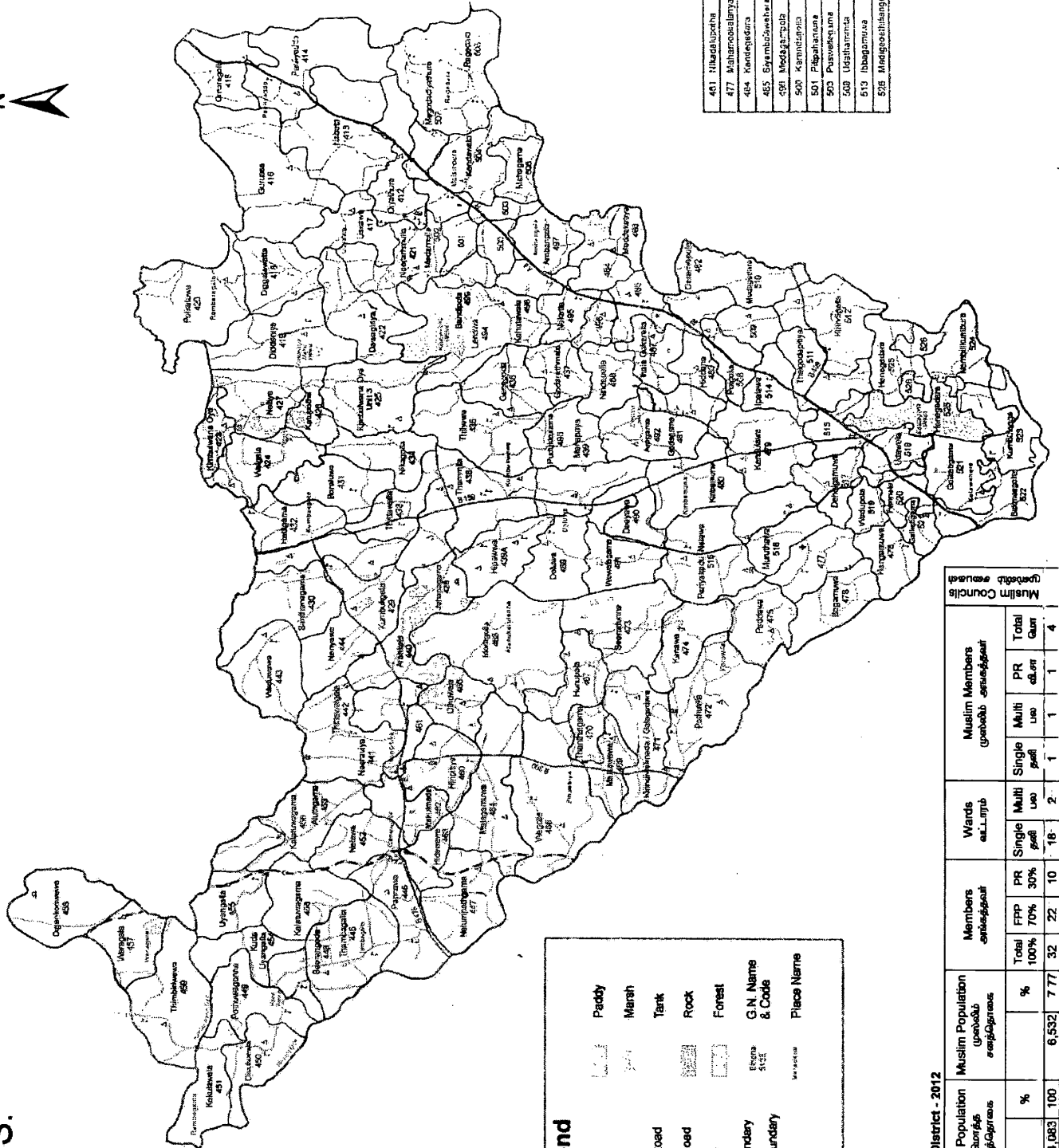


Legend

▲ Temple	— A Road	▨ Paddy
⊕ Church	— B Road	▨ Marsh
⌘ Building	— Minor Road	▨ Tank
⊕ Hindu Temple	— Other Road	▨ Rock
⊕ Mosque	— Railway	▨ Forest
⊕ Post Office	— PS Boundary	▨ G.N. Name & Code
⊕ Police	— G.N. Boundary	▨ Stream
⊕ Railway Station	— Stream	
⊕ Hospital		
⊕ School		

50	Kurunegalam
55	Pallekumbura

IBBAGAMUWA P. S.



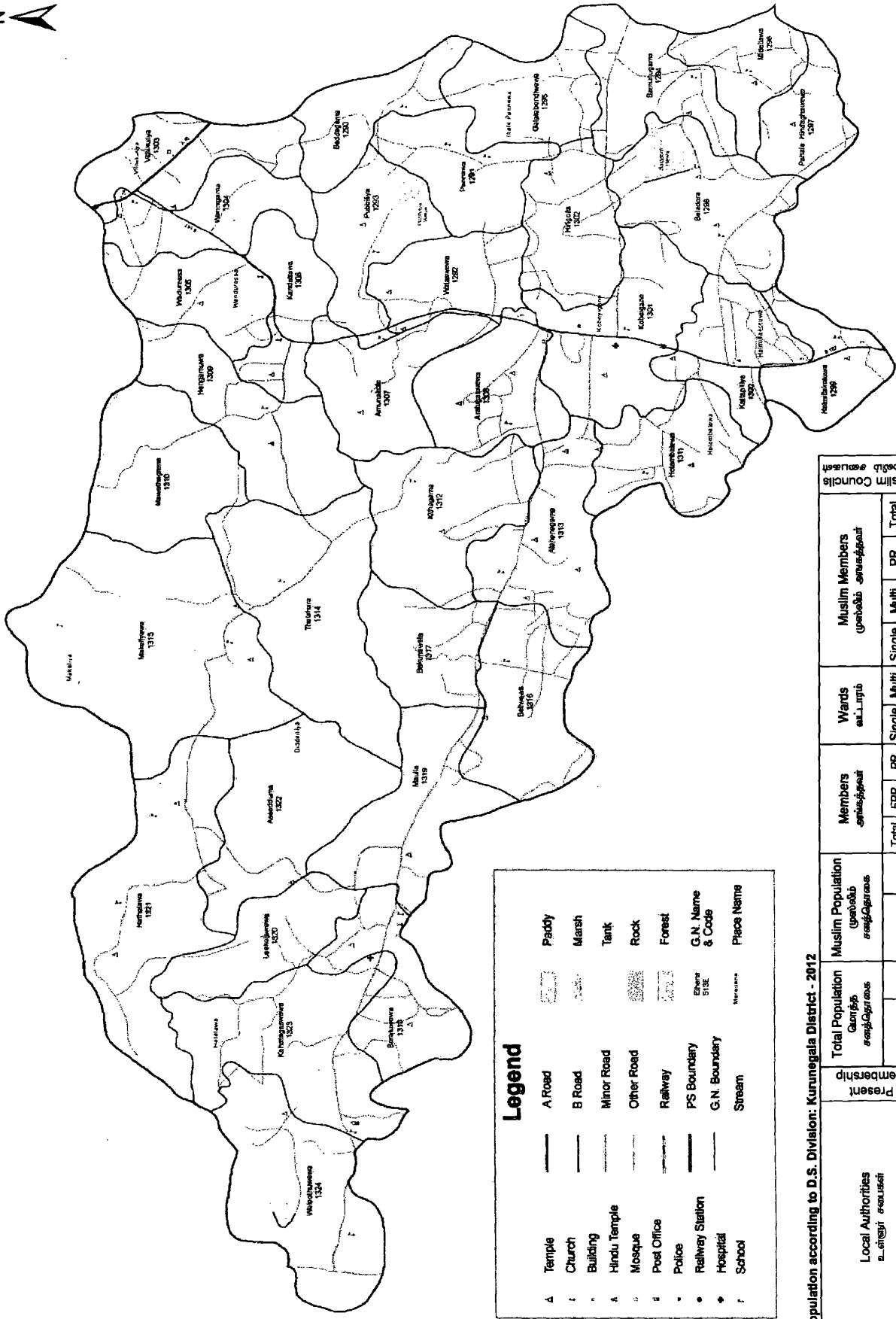
41	Ududaluvetha
47	Maharajawalamyaya
44	Kontegedera
485	Syambudawehera
581	Meddipampola
500	Arumudipola
501	Pilgalantuna
503	Puwawekama
508	Udatharawa
513	Ibbagamuwa
528	Mudigoshilango

Legend	
A Temple	— A Road
Church	— B Road
Building	— Minor Road
Hindu Temple	— Other Road
Mosque	— Railway
Post Office	— PS Boundary
Police	— G.N. Boundary
Railway Station	— Stream
Hospital	— Paddy
School	— Marsh
	— Tank
	— Rock
	— Forest
	— G.N. Name & Code
	— Place Name

Population according to D.S. Division: Kurunegala District - 2012

Local Authorities සංස්ථාපිතයන්	Present Membership		Total Population සමස්ත ජනසංඛ්‍යාව		Muslim Population ලැබෙන ජනසංඛ්‍යාව		Members සාමාජිකයන්		Wards ආර්ථික		Muslim Members ලැබෙන සාමාජිකයන්						
	PS	%	84,083	100	6,532	7.77	Total	100%	FRP	70%	PR	30%	Single	Multi	Single	Multi	Total
7 Ibbagamuwa P.S.	PS	22	84,083	100	6,532	7.77	32	22	10	16	2	1	1	1	1	1	4

KOBEIGANE P. S.



Legend

- ▲ Temple
- ⊕ Church
- ⊠ Building
- ⊠ Hindu Temple
- ⊠ Mosque
- ⊠ Post Office
- ⊠ Police
- ⊠ Railway Station
- ⊠ Hospital
- ⊠ School
- A Road
- B Road
- Minor Road
- Other Road
- Railway
- PS Boundary
- G.N. Boundary
- Stream
- ▭ Paddy
- ▭ Marsh
- ▭ Tank
- ▭ Rock
- ▭ Forest
- ▭ G.N. Name & Code
- ▭ Place Name

Population according to D.S. Division: Kurunegala District - 2012

Local Authorities ම.නගර සමාජ	Present Membership	Total Population මුළු ජනසංඛ්‍යාව		Muslim Population ගෙවෙලු ජනසංඛ්‍යාව		Members අනුස්ථාපිතය			Wards ම.නගර			Muslim Members ගෙවෙලු අනුස්ථාපිතය			
		Count	%	Count	%	Total	FPP 70%	PR 30%	Single	Multi	Single	Multi	PR	Total	
8 Kobeigane	PS	9	35,797	100	3,847	10.75	13	9	4	7	1	1	1	1	3

Maho PS

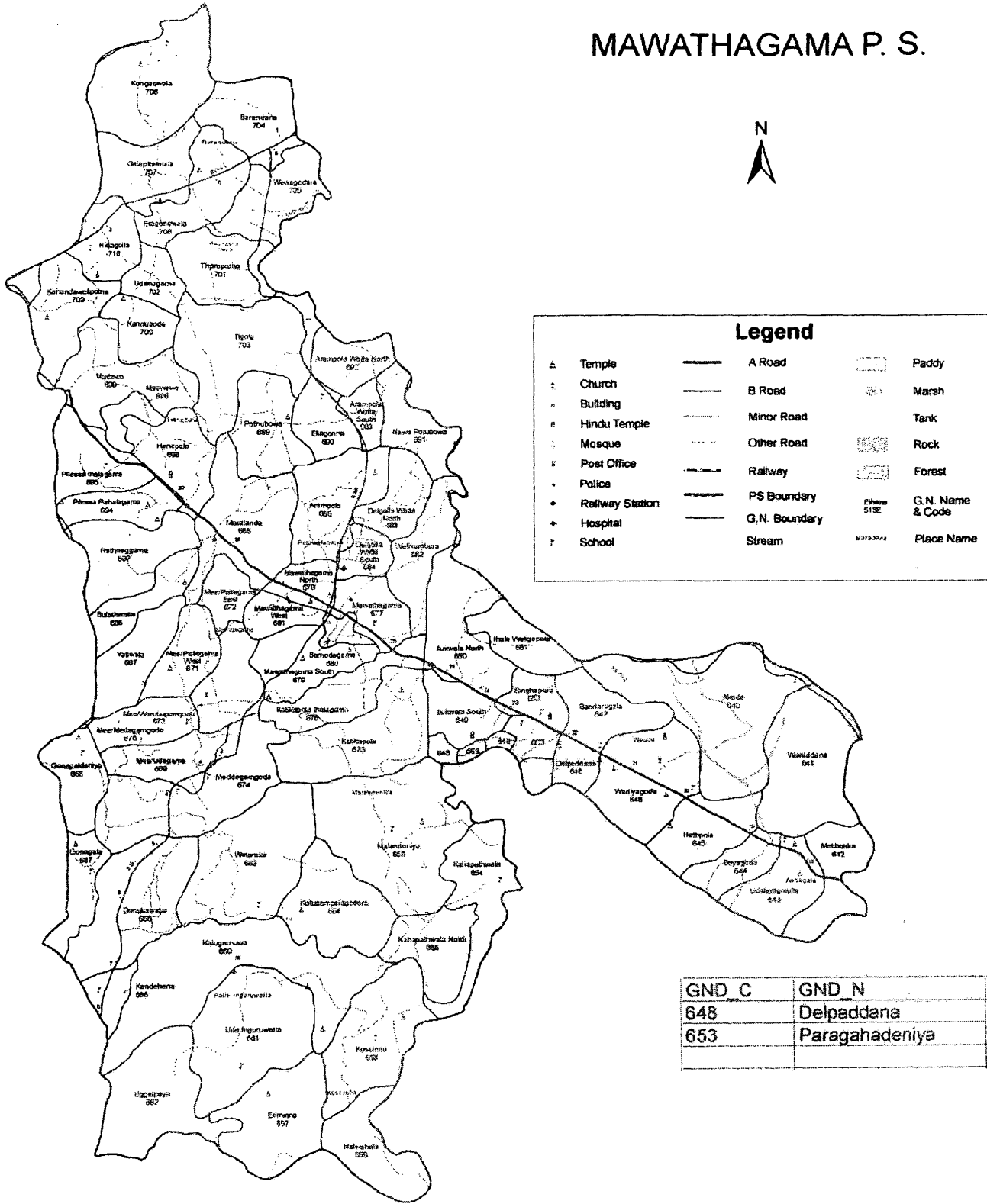


Legend			
△	Temple	□	Paddy
⊕	Church	—	A Road
⊕	Building	—	B Road
⊕	Hindu Temple	—	Minor Road
⊕	Mosque	—	Other Road
⊕	Post Office	- - -	Railway
⊕	Police	—	PS Boundary
⊕	Railway Station	—	G.N. Boundary
⊕	Hospital	—	Stream
⊕	School	⊕	Forest
		⊕	Marsh
		⊕	Tank
		⊕	Rock
		⊕	Place Name

Population according to D.S. Division: Kurunegala District - 2012

Local Authorities உள்ளூர் சபைகள்	Present Membership	Total Population மொத்த சனத்தொகை		Muslim Population முஸ்லிம் சனத்தொகை		Members அங்கத்தவர்			Wards வட்டாரம்		Muslim Members முஸ்லிம் அங்கத்தவர்				Muslim Councils முஸ்லிம் சபைகள்
			%		%	Total	FPP	PR	Single	Multi	Single	Multi	PR	Total	
10 Maho	PS	18	56,985	100	3,066	5.38	26	18	8	14	2	1	1	3	3

MAWATHAGAMA P. S.

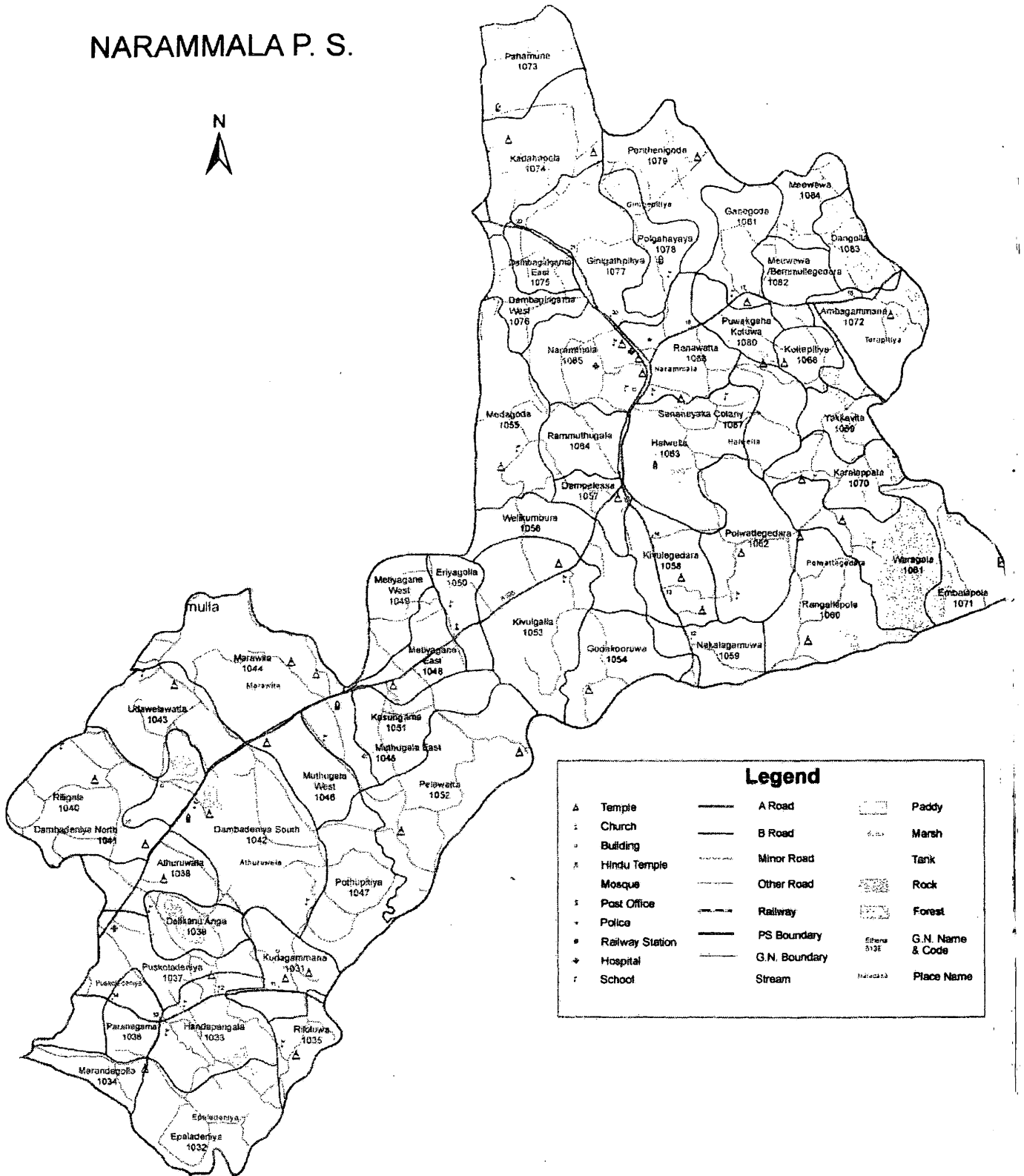


GND C	GND N
648	Delpaddana
653	Paragahadeniya

Population according to D.S. Division: Kurunegala District - 2012

Local Authorities உள்ளூர் அமைப்புகள்	Present Membership	Total Population கூடுதல் சனத்தொகை		Muslim Population முஸ்லிம் சனத்தொகை		Members அங்கத்தினர்			Wards வட்டாரம்		Muslim Members முஸ்லிம் அங்கத்தினர்				Muslim Councils முஸ்லிம் அவைகள்	
			%		%	Total 100%	FPP 70%	PR 30%	Single தனி	Multi பல	Single தனி	Multi பல	PR வி.சா	Total கூடுதல்		
12 Mawathagama	PS	13	65,555	100	7,675	11.71	20	13	7	9	2	1	2	1	6	

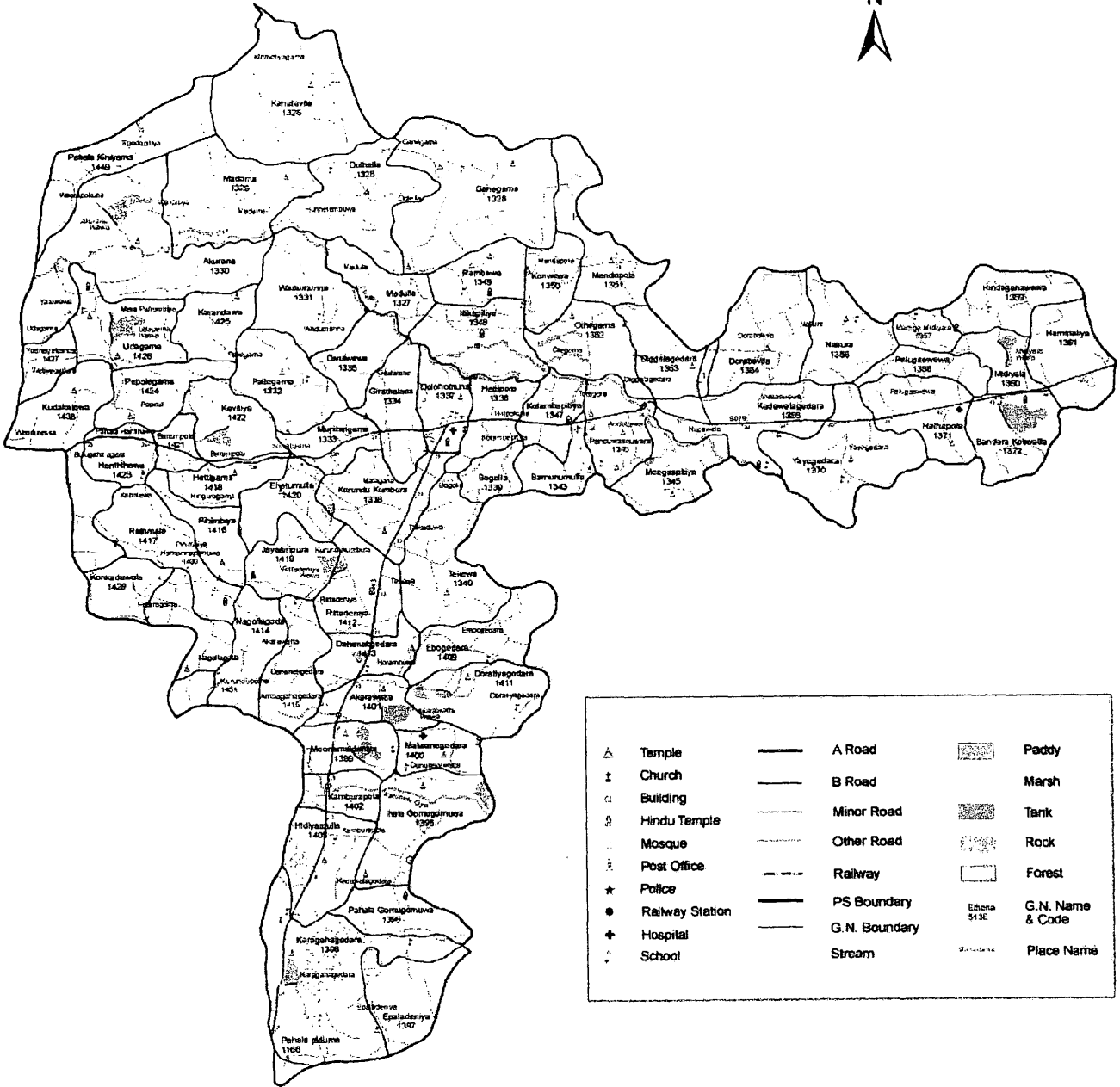
NARAMMALA P. S.



Population according to D.S. Division: Kurunegala District - 2012

Local Authorities உ.அ.களின் பெயர்கள்	Present Membership	Total Population மொத்த சனத்தொகை		Muslim Population முஸ்லிம் சனத்தொகை		Members அங்கத்தினர்			Wards வட்டாரம்		Muslim Members முஸ்லிம் அங்கத்தினர்				Muslim Councils முஸ்லிம் சபைகள்	
			%		%	Total 100%	FPP 70%	PR 30%	Single தனி	Multi பல	Single தனி	Multi பல	PR வி.சா	Total மொ		
13 Narammala	PS	11	55,931	100	3,380	6.04	16	11	5	9	1	1	1	1	3	

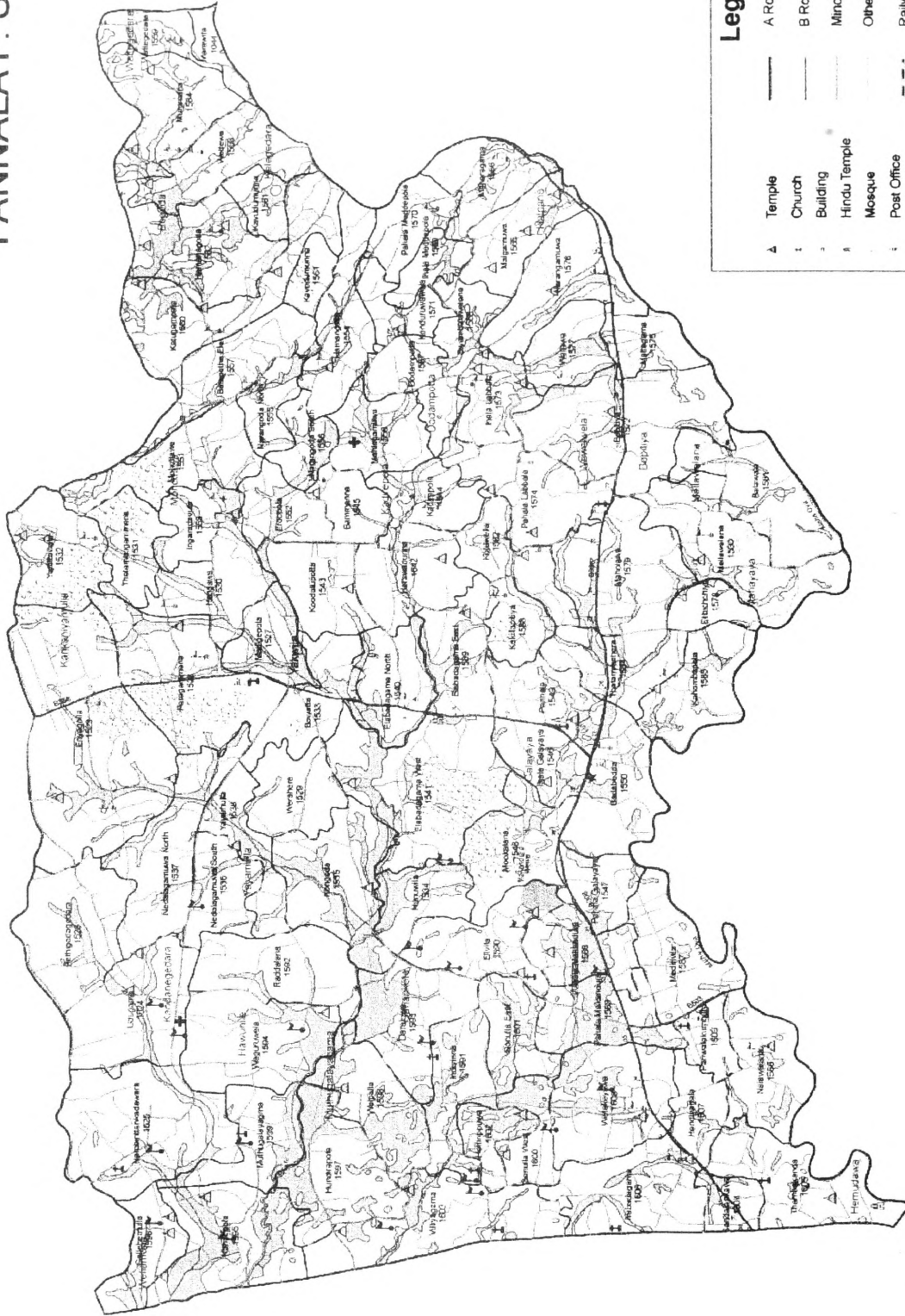
Panduwasnuwara P.S.



Population according to D.S. Division: Kurunegala District - 2012

Local Authorities உ.அ.அ. சபை/சமீ	Present Membership	Total Population மொத்த சனத்தொகை		Muslim Population முஸ்லிம் சனத்தொகை		Members அங்கத்தினர்			Wards வட்டாரம்		Muslim Members முஸ்லிம் அங்கத்தினர்				Muslim Councils முஸ்லிம் சபைகள்	
			%		%	Total 100%	FPP 70%	PR 30%	Single தனி	Multi பல	Single தனி	Multi பல	PR வி.சா	Total மொ		
15 Panduwasnuwara	PS	21	63,492	100	8,412	13.25	30	21	9	17	2	1	2	1	6	

PANNALA P. S.



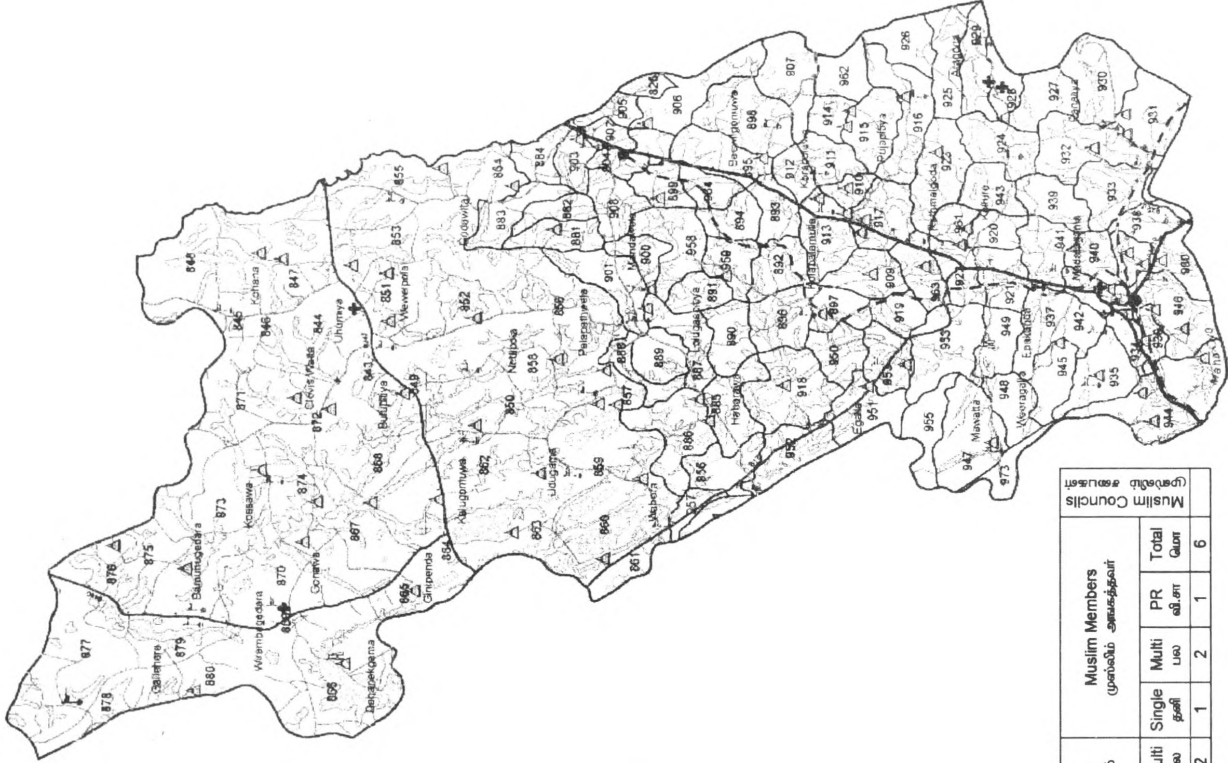
Legend

- ▲ Temple
- ✠ Church
- ✶ Building
- ✶ Hindu Temple
- ✶ Mosque
- ✶ Post Office
- ✶ Police
- ✶ Railway Station
- ✶ Hospital
- ✶ School
- A Road
- B Road
- Minor Road
- Other Road
- Railway
- PS Boundary
- G.N. Boundary
- Stream
- ▭ Paddy
- ▭ Marsh
- ▭ Tank
- ▭ Rock
- ▭ Forest
- ✶ G.N. Name & Code
- ✶ Place Name

Population according to D.S. Division: Kurunegala District - 2012

Local Authorities உ.அ.தேர்வு சபைகள்	Present Membership	Total Population கூடுதல் சேர்த்துள்ளவர்கள்		Muslim Population முஸ்லிம் சேர்த்துள்ளவர்கள்		Members உறுப்பினர்கள்			Wards உ.அ.தேர்வு			Muslim Members முஸ்லிம் உறுப்பினர்கள்		
		Number	%	Number	%	Total	PPP	PR	Single	Multi	Total	Single	Multi	PR
PS	22	123,551	100	7,262	5.88	32	22	10	18	2	1	2	1	6
16 Pannala														

Polgahawela P.S.



Legend	
△	Temple
✠	Church
□	Building
⊕	Hindu Temple
⊖	Mosque
✉	Post Office
★	Police
●	Railway Station
⊕	Hospital
⊖	School
—	A Road
—	B Road
—	Minor Road
—	Other Road
—	Railway
—	PS Boundary
—	G.N. Boundary
—	Stream
▨	Paddy
▧	Marsh
▩	Tank
▪	Rock
▫	Forest
⚡	Ehew විදුලි
⚡	G.N. Name & Code
⚡	Place Name

Ward No.	Ward Name	Area (Acres)
801
802
803
804
805
806
807
808
809
810
811
812
813
814
815
816
817
818
819
820
821
822
823
824
825
826
827
828
829
830
831
832
833
834
835
836
837
838
839
840
841
842
843
844
845
846
847
848
849
850
851
852
853
854
855
856
857
858
859
860
861
862
863
864
865
866
867
868
869
870
871
872
873
874
875
876
877
878
879
880
881
882
883
884
885
886
887
888
889
890
891
892
893
894
895
896
897
898
899
900
901
902
903
904
905
906
907
908
909
910
911
912
913
914
915
916
917
918
919
920
921
922
923
924
925
926
927
928
929
930
931
932
933
934
935
936
937
938
939
940
941
942
943
944
945
946
947
948
949
950
951
952
953
954
955
956
957
958
959
960
961
962
963
964
965
966
967
968
969
970
971
972
973
974
975
976
977
978
979
980
981
982
983
984
985
986
987
988
989
990

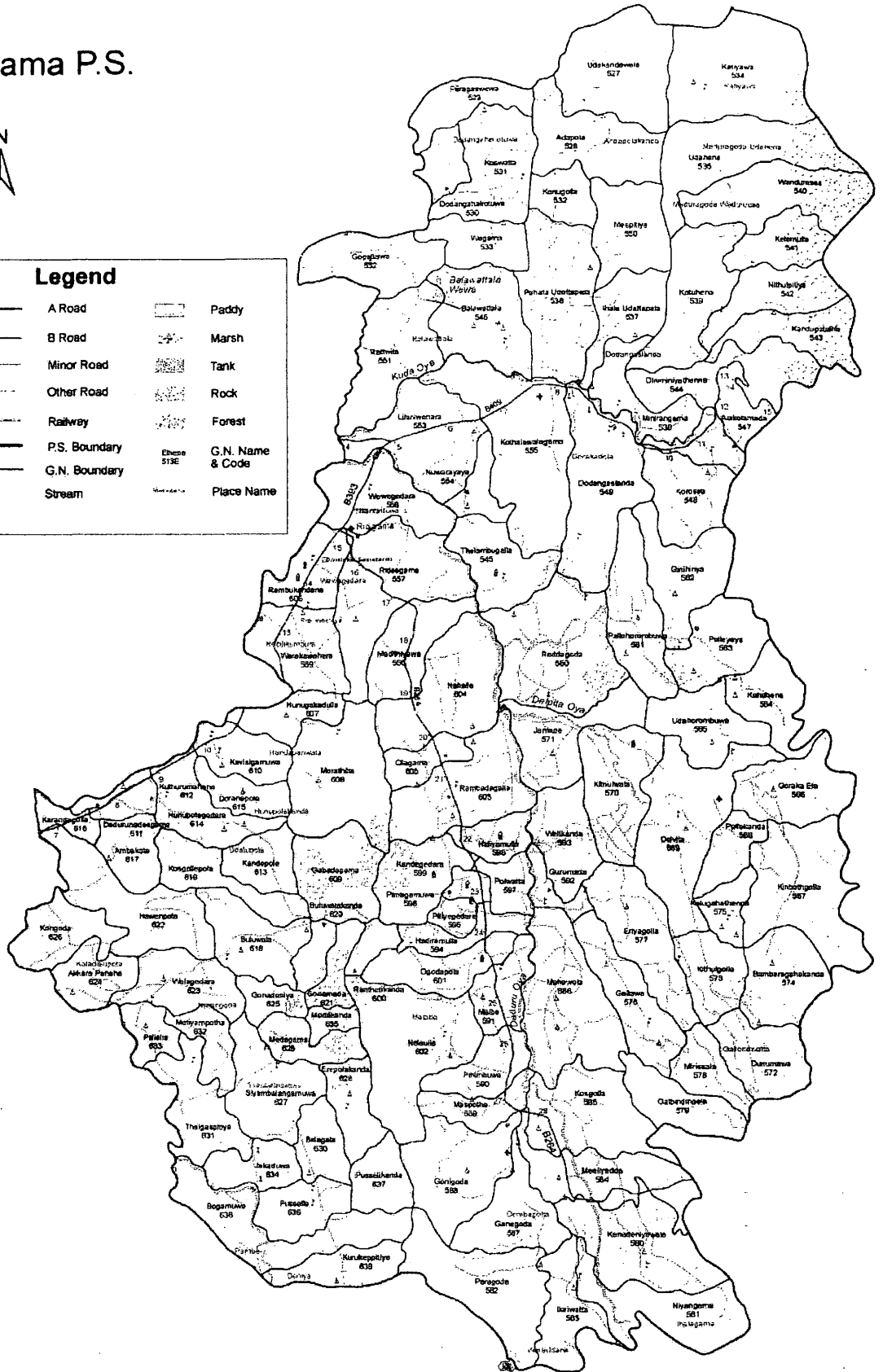
Population according to D.S. Division: Kurunegala District - 2012

Local Authorities ද.ස.මහල දෙපාර්තමේන්තු	Present වර්තමාන	Total Population මුළු ජනසංඛ්‍යාව		Muslim Population මුස්ලිම් ජනසංඛ්‍යාව		Members අයුරුදායකයන්			Wards ආ.උ.මහල			Muslim Members මුස්ලිම් අයුරුදායකයන්		
		Number	%	Number	%	Total	FPP	PR	Single	Multi	Single	Multi	Single	Multi
17 Polgahawela	PS	64,917	100	5,956	9.17	30	21	9	17	2	1	2	1	6

Rideegama P.S.



Legend			
△	Temple	▭	Paddy
⊠	Church	▨	Marsh
⊡	Building	▩	Tank
⊢	Hindu Temple	▧	Rock
⊣	Mosque	▦	Forest
⊤	Post Office	—	G.N. Name & Code
⊥	Police	—	Place Name
⊦	Railway Station	—	P.S. Boundary
⊧	Hospital	—	G.N. Boundary
⊨	School	—	Stream



Population according to D.S. Division: Kurunegala District - 2012

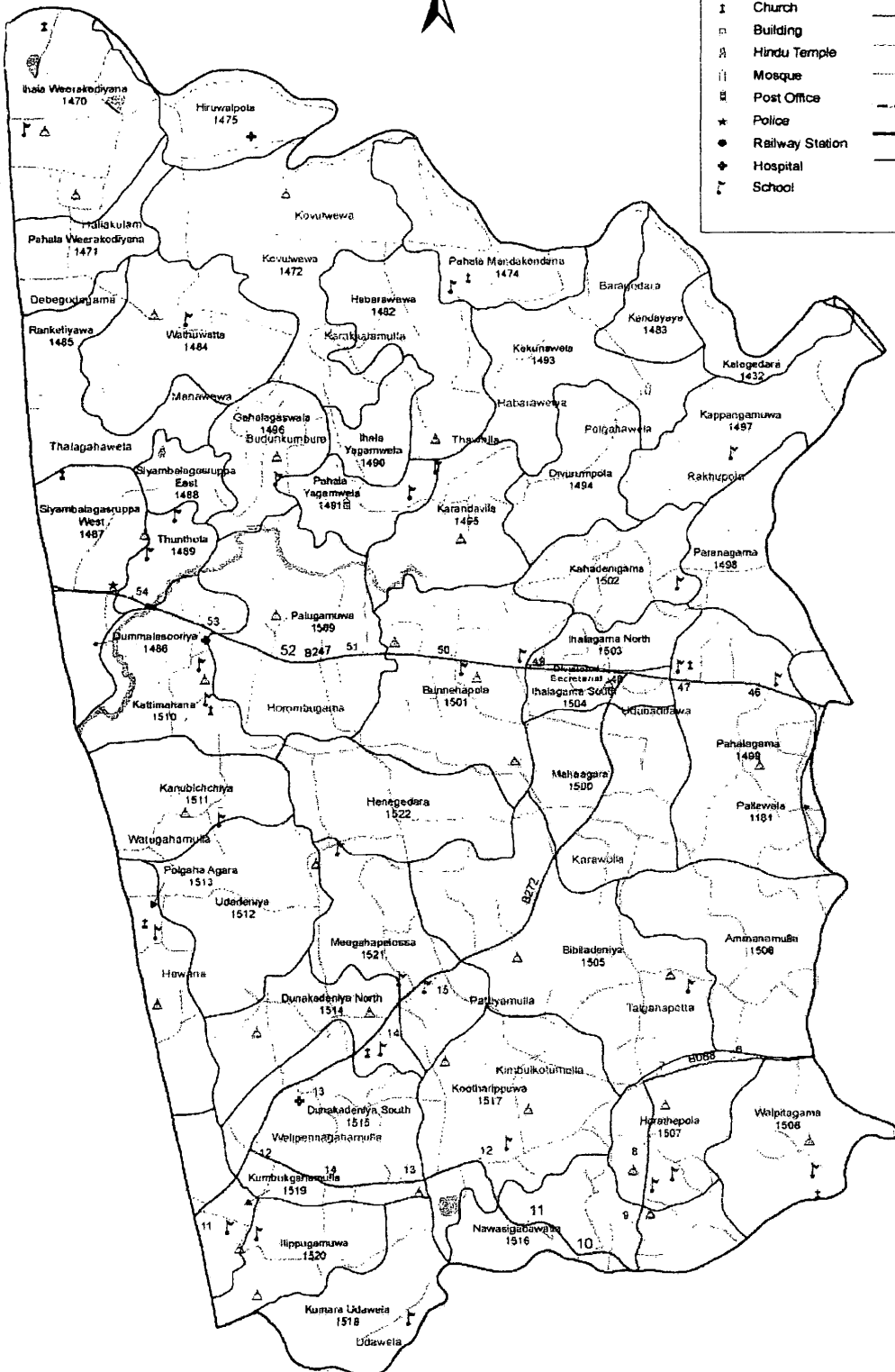
Local Authorities உள்ளூர் சபைகள்	Present Membership	Total Population மொத்த சனத்தொகை		Muslim Population முஸ்லிம் சனத்தொகை		Members அங்கத்தினர்			Wards வட்டாரம்		Muslim Members முஸ்லிம் அங்கத்தினர்				Muslim Councils முஸ்லிம் சபைகள்
			%		%	Total 100%	FPP 70%	PR 30%	Single தனி	Multi பல	Single தனி	Multi பல	PR வி.சா	Total மொ	
19 Rideegama	PS	20	88,076	100	9,938	11.28	29	20	9	16	2	1	1	1	4

Udubaddawa P.S.



Legend

△	Temple	—	A Road		Paddy
⊕	Church	—	B Road		Marsh
□	Building	---	Minor Road		Tank
⊕	Hindu Temple	---	Other Road		Rock
⊕	Mosque	---	Railway		Forest
⊕	Post Office	---	P.S. Boundary		G.N. Name & Code
★	Police	---	G.N. Boundary		Place Name
●	Railway Station	---	Stream		
⊕	Hospital				
⊕	School				

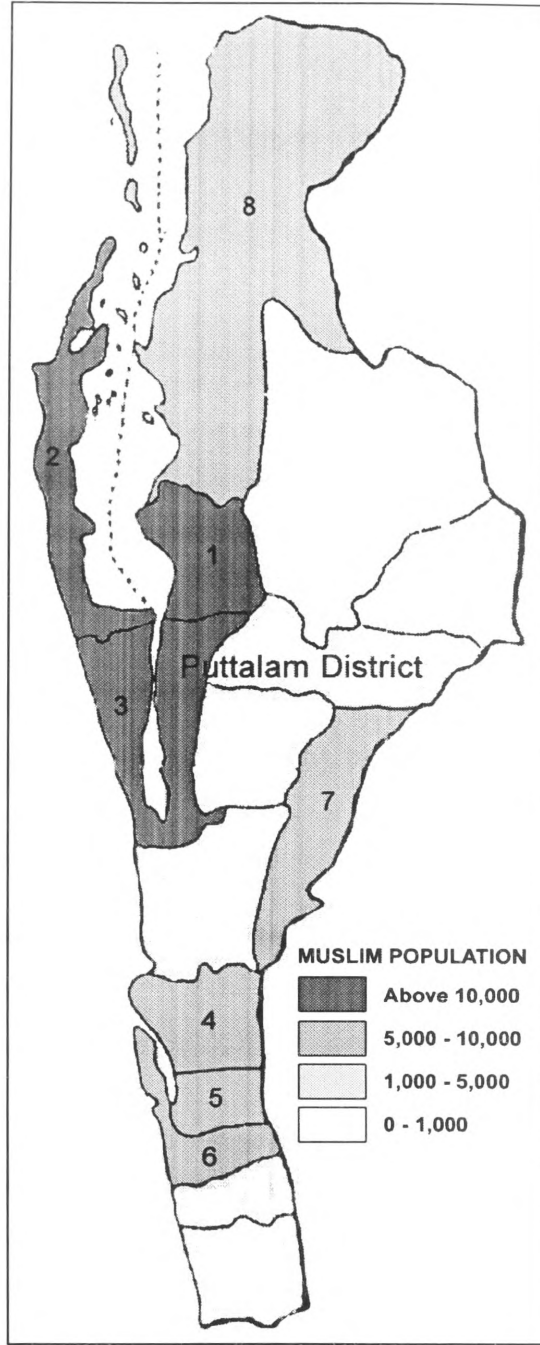


Population according to D.S. Division: Kurunegala District - 2012

Local Authorities உ.அ.களின் பெயர்கள்	Present Membership	Total Population மொத்த சனத்தொகை		Muslim Population முஸ்லிம் சனத்தொகை		Members அங்கத்தினர்			Wards வட்டாரம்		Muslim Members முஸ்லிம் அங்கத்தினர்				Muslim Councils முஸ்லிம் கவுன்சில்
			%		%	Total 100%	FPP 70%	PR 30%	Single தனி	Multi பல	Single தனி	Multi பல	PR வி.எ.	Total மொத்த	
20 Udubaddawa	PS	10	51,972	100	5,413	10.42	14	10	4	8	1	1	1	1	3

NORTH WESTERN PROVINCE – PUTTALAM DISTRICT

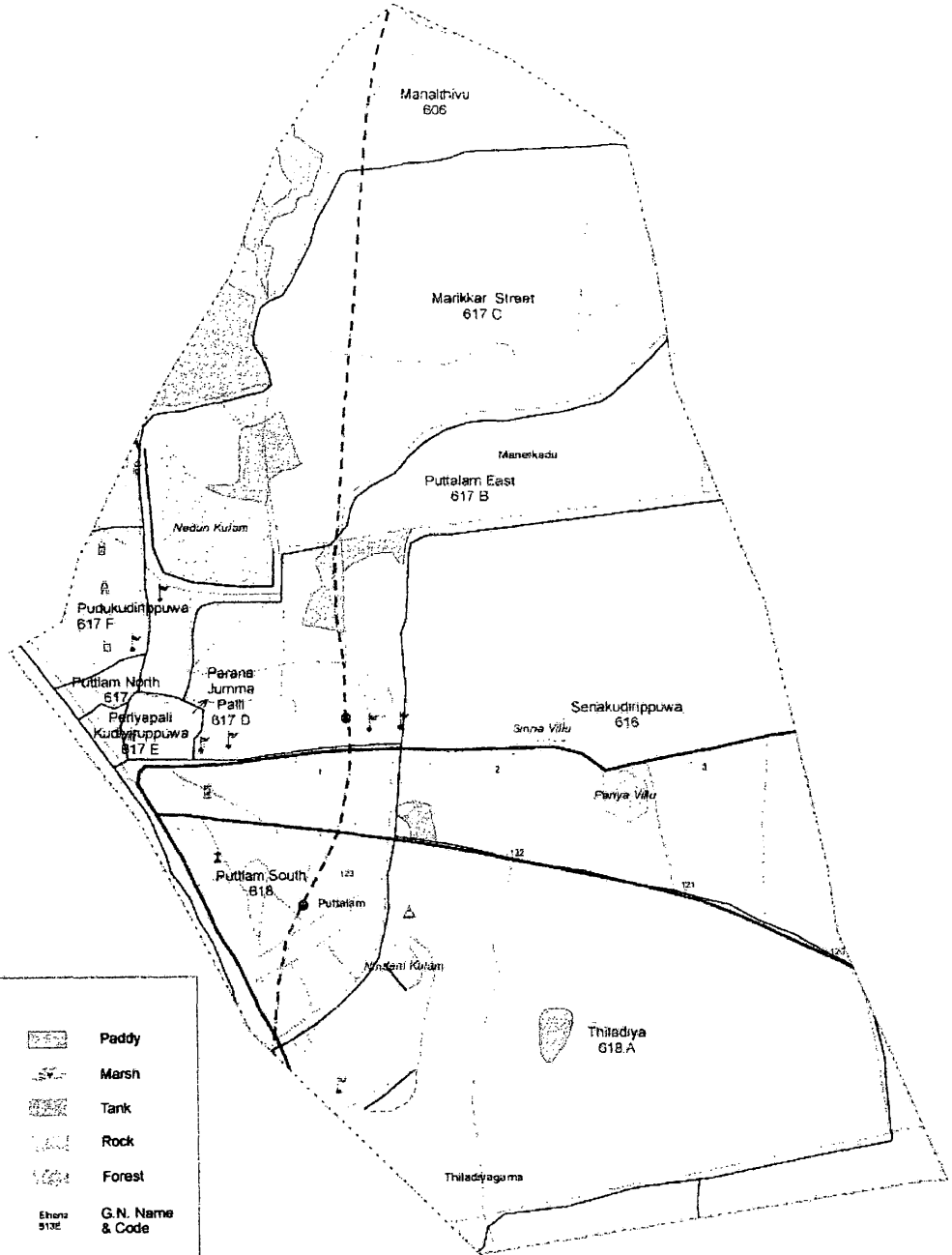
Municipal Councils – MC, Urban Councils – UC, Pradeshiya Shabas – PS



Population according to D.S. Division: Puttalam District - 2012

Local Authorities உள்ளூர் சபைகள்	Present Membership	Total Population மொத்த சனத்தொகை		Muslim Population முஸ்லிம் சனத்தொகை		Members அங்கத்தவர்			Wards வட்டாரம்		Muslim Members முஸ்லிம் அங்கத்தவர்				Muslim Councils முஸ்லிம் சபைகள்	
			%		%	Total 100%	FPP 70%	PR 30%	Single தனி	Multi பல	Single தனி	Multi பல	PR வி.சா	Total மொ		
1 Puttalam	UC/PS	9/9	82,041	100	52,941	64.53	13/13	9/9	4/4	5/5	2/2	4/4	2/2	3/3	11/11	1
2 Kalptiya	PS	14	86,019	100	47,113	54.77	21	14	7	10	2	8	2	3	15	1
3 Mundel	PS		61,374	100	23,787	38.76										1
			229,434		123,841											
4 Chilaw	UC/PS	11/17	62,475	100	5,308	8.50	16/25	11/17	5/8	7/13	2/2	1/1	1/1	0/1	3/4	
5 Madampe	PS		47,832	100	2,788	5.83										
6 Nattandiya	PS	22	62,106	100	6,559	10.56	31	22	9	18	2	1	1	1	4	
7 Pallama	PS		24,379	100	3,990	16.37										
8 Wanathawilluwa	PS	10	17,399	100	6,480	37.24	14	10	4	6	2	3	2	2	9	1
			214,191		25,125											
		92	443,625		148,966	33.58	133	92	41	64	14	22	11	13	57	4
Others			316,151		3,314											
District Total			759,776	100	152,280	20.04										

Puttalam UC



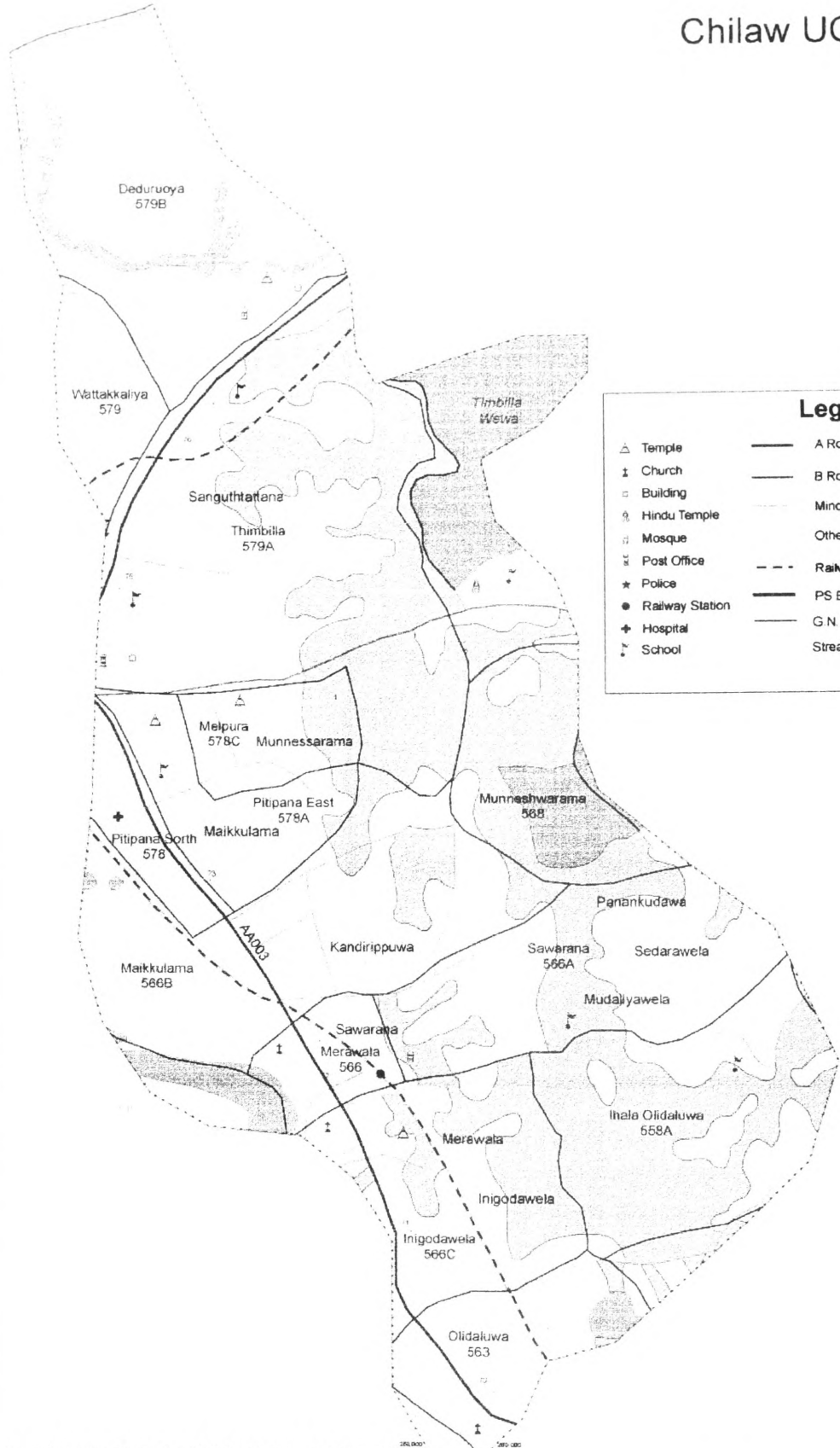
Legend

△	Temple	—	A Road		Paddy
⊕	Church	—	B Road		Marsh
□	Building	---	Minor Road		Tank
⊕	Hindu Temple	---	Other Road		Rock
⊕	Mosque	---	Railway		Forest
⊕	Post Office	---	PS Boundary	Shona 513E	G.N. Name & Code
★	Police	---	G.N. Boundary	Manthirapaya	Place Name
●	Railway Station	---	Stream		
+	Hospital				
⌂	School				

Population according to D.S. Division: Puttalam District - 2012

Local Authorities உள்ளியி சனமுகள்	UC/PS	Present Membership	Total Population மொத்த சனத்தொகை		Muslim Population முஸ்லிம் சனத்தொகை		Members அங்கத்தினர்			Wards வட்டாரம்		Muslim Members முஸ்லிம் அங்கத்தினர்			Muslim Councils முஸ்லிம் சனமுகள்		
				%		%	Total 100%	FPP 70%	PR 30%	Single தனி பல	Multi பல	Single தனி பல	Multi பல	PR வி.சா		Total மொ	
1	Puttalam	UC/PS	9/9	82,041	100	52,941	64.53	13/13	9/9	4/4	5/5	2/2	4/4	2/2	3/3	11/11	1

Chilaw UC



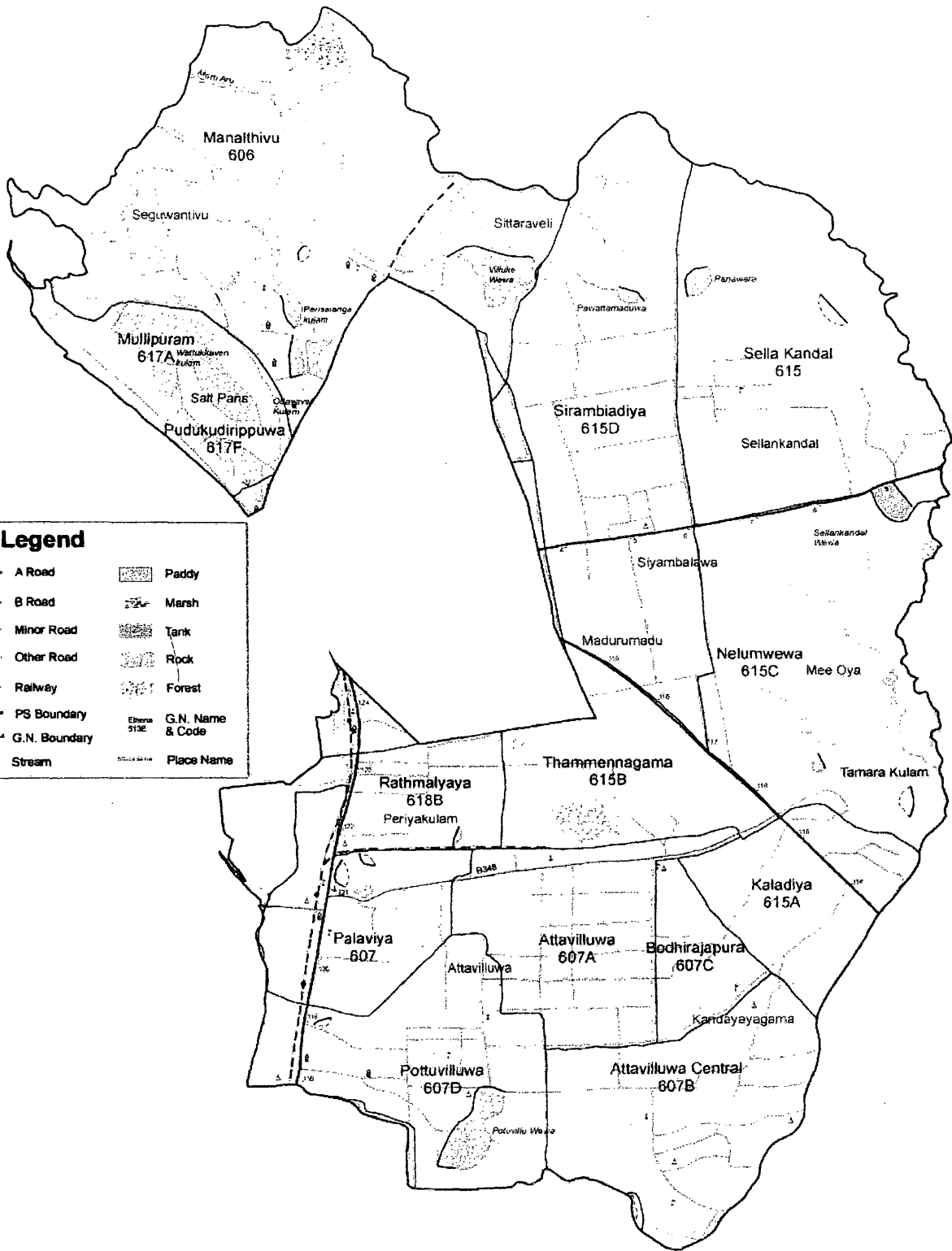
Legend

△ Temple	— A Road	▨ Paddy
⊕ Church	— B Road	▧ Marsh
□ Building	— Minor Road	▩ Tank
⊙ Hindu Temple	— Other Road	▫ Rock
⊖ Mosque	- - - Railway	▬ Forest
Ⓜ Post Office	— PS Boundary	Ⓜ G.N. Name & Code
★ Police	— G.N. Boundary	Ⓜ Place Name
● Railway Station	— Stream	
⊕ Hospital		
Ⓜ School		

Population according to D.S. Division: Puttalam District - 2012

Local Authorities உள்ளூர் சபைகள்	Present Membership	Total Population மொத்த சனத்தொகை		Muslim Population முஸ்லிம் சனத்தொகை		Members அங்கத்தவர்கள்			Wards வட்டாரம்		Muslim Members முஸ்லிம் அங்கத்தவர்கள்				Muslim Councils முஸ்லிம் சபைகள்
			%		%	Total 100%	FPP 70%	PR 30%	Single தனி	Multi பல	Single தனி	Multi பல	PR வி.சா	Total மொ	
4 Chilaw	UC/PS 11/17	62,475	100	5,308	8.50	16/25	11/17	5/8	7/13	2/2	1/1	1/1	0/1	3/4	

Puttalam PS



Legend

☪ Temple	— A Road	▨ Paddy
⊥ Church	— B Road	▨ Marsh
□ Building	— Minor Road	▨ Tank
☪ Hindu Temple	— Other Road	▨ Rock
☪ Mosque	— Railway	▨ Forest
✉ Post Office	— PS Boundary	⊙ Ethna 513E G.N. Name & Code
★ Police	— G.N. Boundary	⊙ Place Name
⊙ Railway Station	— Stream	
⊕ Hospital		
⊖ School		

Population according to D.S. Division: Puttalam District - 2012

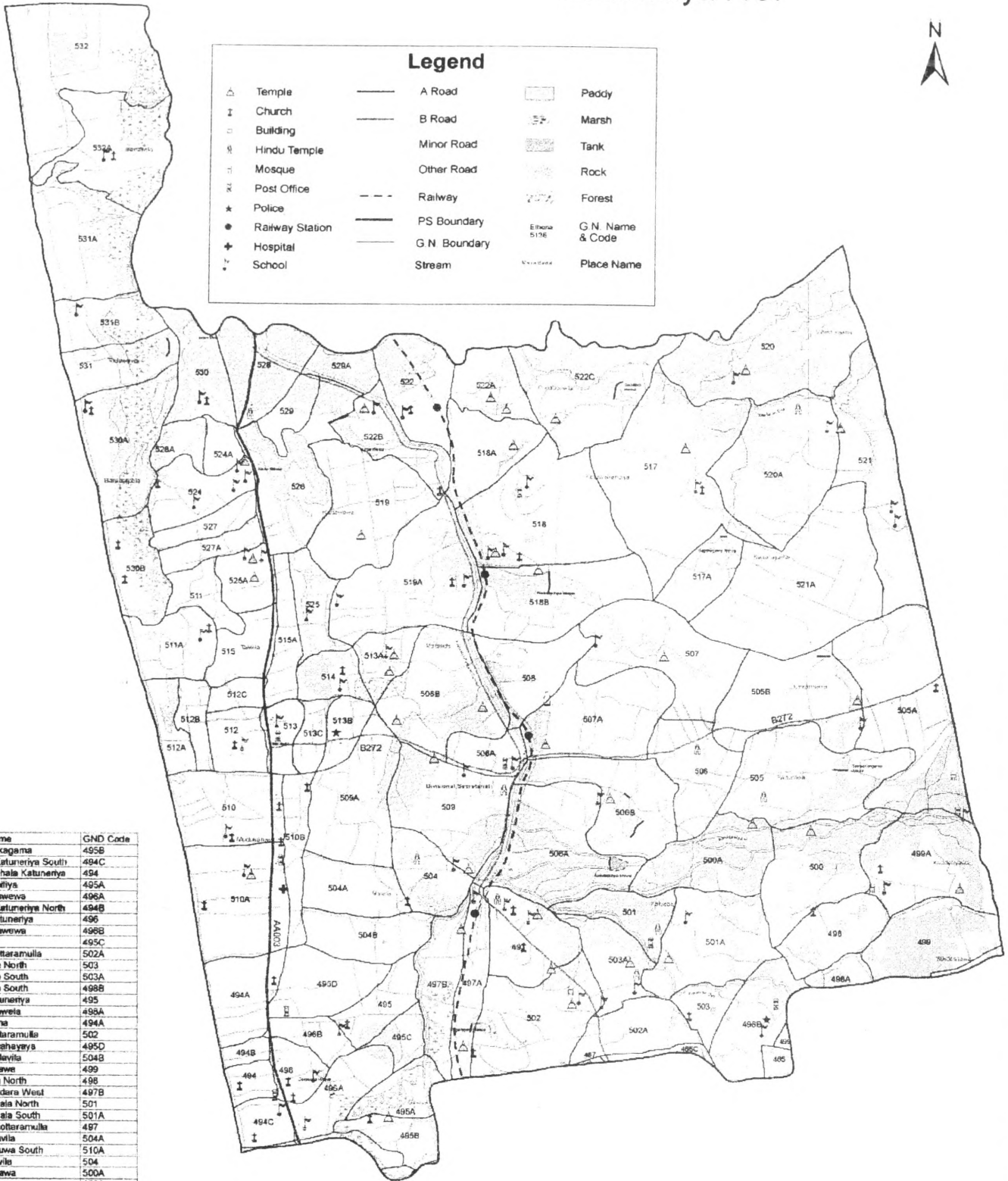
Local Authorities உள்ளூர் சபைகள்	Present Membership	Total Population மொத்த சனத்தொகை		Muslim Population முஸ்லிம் சனத்தொகை		Members அங்கத்தினர்			Wards உட்பிரம்		Muslim Members முஸ்லிம் அங்கத்தினர்				Muslim Councils முஸ்லிம் சபைகள்
			%		%	Total 100%	FPP 70%	PR 30%	Single தனி	Multi பல	Single தனி	Multi பல	PR வி.சா	Total மொ	
1 Puttalam	UC/PS 9/9	82,041	100	52,941	64.53	13/13	9/9	4/4	5/5	2/2	4/4	2/2	3/3	11/11	1

Nattandiya P.S.



Legend

△	Temple	—	A Road	□	Paddy
⊕	Church	—	B Road	▨	Marsh
□	Building	—	Minor Road	▨	Tank
⊕	Hindu Temple	—	Other Road	▨	Rock
⊕	Mosque	—	Railway	▨	Forest
⊕	Post Office	- - -	PS Boundary	▨	G.N. Name & Code
★	Police	—	G.N. Boundary	▨	Place Name
⊕	Railway Station	—	Stream		
⊕	Hospital				
⊕	School				



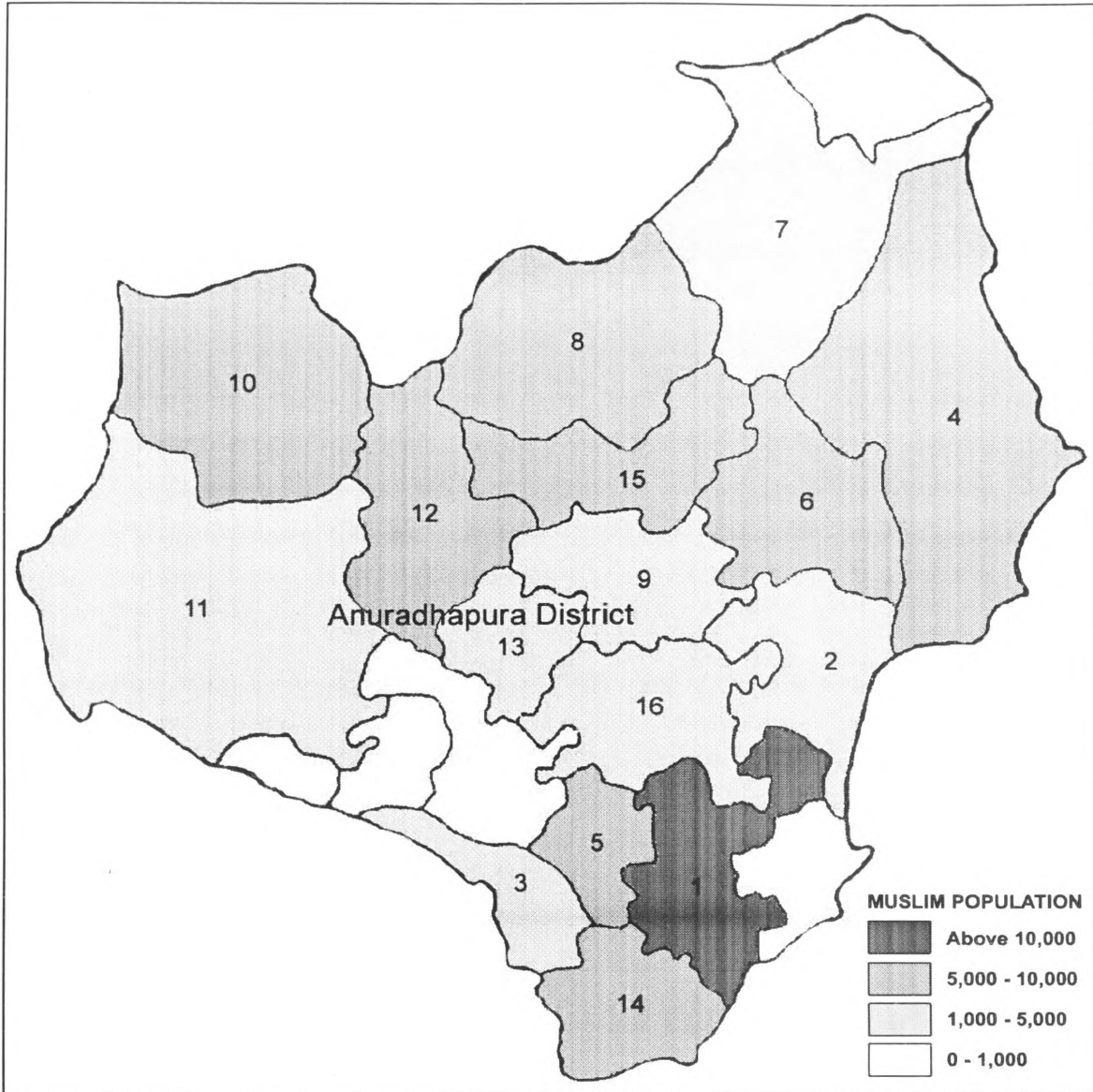
G.N. Name	G.N. Code
Dharmakagama	495B
Pahala Katuneriya South	494C
Meda Pahala Katuneriya	494
Dematapitiya	495A
Meegahawewa	496A
Pahala Katuneriya North	494B
Meda Katuneriya	496
Bulugahawewa	496B
Nakele	495C
Meda Kottaramulla	502A
Morakele North	503
Morakele South	503A
Koswatta South	498B
Ihala Katuneriya	495
Meegahawewa	498A
Lansigama	494A
Ihala Kottaramulla	502
Nebadagahawewa	495D
Pahala Mavila	504B
Yakdessawwa	499
Koswatta North	498
Thurmodara West	497B
Paluwelgala North	501
Paluwelgala South	501A
Pahala Kottaramulla	497
Meda Mavila	504A
Mudukatuwa South	510A
Ihala Mavila	504
Kachchirawa	500A
Luddetiya	499A
Naravila	500
Pahala Thabbowe	506A
Mudukatuwa East	510B
Mudukatuwa North	510
Meda Thabbowe	506B
Weerabona East	508
Ihala Nattandiya	508A
Sandanagama	505
Ihala Thabbowe	506
Weerabona West	509A
Majawa	507A
Dunkannawa	505B
Meda Nattandiya	508B
Pahala Nattandiya	508
Marangala	505A
...	...

Population according to D.S. Division: Puttalam District - 2012

Local Authorities ப. அ.அ.யின் பெயர்	Present Membership	Total Population மொத்த சனத்தொகை		Muslim Population முஸ்லிம் சனத்தொகை		Members அங்கத்தினர்			Wards வட்டாரம்		Muslim Members முஸ்லிம் அங்கத்தினர்				Muslim Councils முஸ்லிம் சபைகள்
		Total %	%	Total 100%	FPP 70%	PR 30%	Single தனி	Multi பல	Single தனி	Multi பல	PR வி.சா	Total மொ			
6 Nattandiya	PS	22	62,106	100	6,559	10.56	31	22	9	18	2	1	1	1	4

NORTH CENTRAL PROVINCE – ANURADHAPURA DISTRICT

Municipal Councils – MC, Urban Councils – UC, Pradeshiya Shabas – PS



Population according to D.S. Division: Anuradhapura District - 2012

Local Authorities உள்ளூர் சபைகள்	Present Membership	Total Population மொத்த சனத்தொகை		Muslim Population முஸ்லிம் சனத்தொகை		Members அங்கத்தவர்			Wards வட்டாரம்		Muslim Members முஸ்லிம் அங்கத்தவர்				Muslim Councils முஸ்லிம் சபைகள்	
			%		%	Total 100%	FPP 70%	PR 30%	Single தனி	Multi பல	Single தனி	Multi பல	PR வி.சா	Total மொ		
1 Kekirawa	PS	14	58,879	100	11,709	19.89	21	14	7	10	2	3	1	1	6	1
			58,879		11,709											
2 Galenbindunuwewa			46,527	100	1,083	2.33										
3 Galnewa		9	34,718	100	2,288	6.59	13	9	4							
4 Horwpothana	PS	11	36,714	100	9,829	26.77	16	11	5	9	1	2	1	1	5	1
5 Ipalogama	PS	9	38,688	100	5,443	14.07	13	9	4	7	1	1	1	1	4	
6 Kahatagasdigiliya	PS	9	40,137	100	8,315	20.72	13	9	4	7	1	1	1	1	4	
7 Kebithigollewa	PS	10	22,227	100	2,090	9.40	14	10	4	8	1				2	
8 Medawachchiya		9	46,743	100	2,581	5.52	13	9	4							
9 Mihinthale			35,160	100	1,702	4.84										
10 Nachchadoowa	PS		25,259	100	3,334	13.20										
11 Nochchiyagama		11	49,730	100	2,012	4.05	16	11	5							
12 Nuwara gam Palatha Central	PS	14	60,828	100	5,272	8.67	21	14	7	12	1	1	1	1	4	
13 Nuwara gam Palatha East	PS	10	69,590	100	3,162	4.54	14	10	4	8	1				2	
14 Palagala	PS	9	33,740	100	4,772	14.14	13	9	4	7	1	1	1	1	4	
15 Rambewa	PS	9	36,426	100	5,478	15.04	13	9	4	7	1	1	1	1	4	
16 Thirappane			26,962	100	1,652	6.13										
			603,449		59,013											
		124	662,328		70,722	10.68	180	124	56	75	10	10	9	7	35	2
Others			193,904		664											
District Total			856,232	100	71,386	8.34										

Kekirawa PS

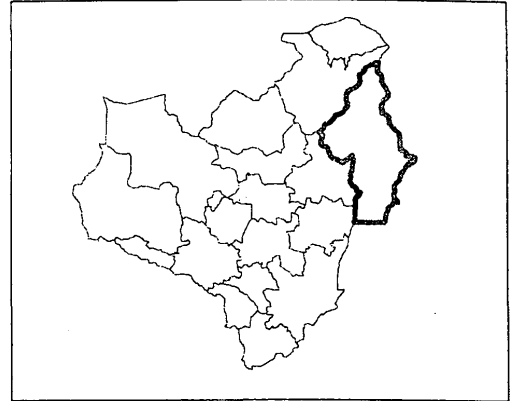
Legend			
△ Temple	— A Road	▭ Paddy	
⊥ Church	--- B Road	▨ Marsh	
⊠ Building	--- Minor Road	▭ Tenk	
⊠ Hindu Temple	--- Other Road	▭ Rock	
⊠ Mosque	--- Railway	▭ Forest	
⊠ Post Office	--- PS Boundary	⊠ Ethena 513E	G.N. Name & Code
★ Police	--- G.N. Boundary	⊠ Meradana	Place Name
⊠ Railway Station	--- Stream		
⊠ Hospital			
⊠ School			



Population according to D.S. Division: Anuradhapura District - 2012

Local Authorities உள்ளியி சேவகம்	Present Membership	Total Population குடித்த சைத்தொகை		Muslim Population முஸ்லிம் சைத்தொகை		Members அங்கத்தினர்			Wards வட்டாரம்		Muslim Members முஸ்லிம் அங்கத்தினர்				Muslim Councils முஸ்லிம் சபைகள்	
		Total	%	Total	%	Total	FPP	PR	Single	Multi	Single	Multi	PR	Total		
		100%	70%	30%	100%	70%	30%	தனி	பல	தனி	பல	வ.ச.ப	குடி			
Kekirawa	PS	14	58,879	100	11,709	19.89	21	14	7	10	2	3	1	1	6	1

Horowpothana PS



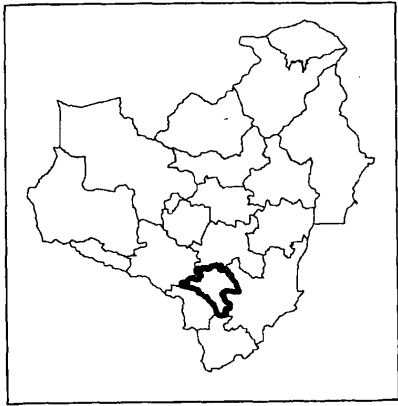
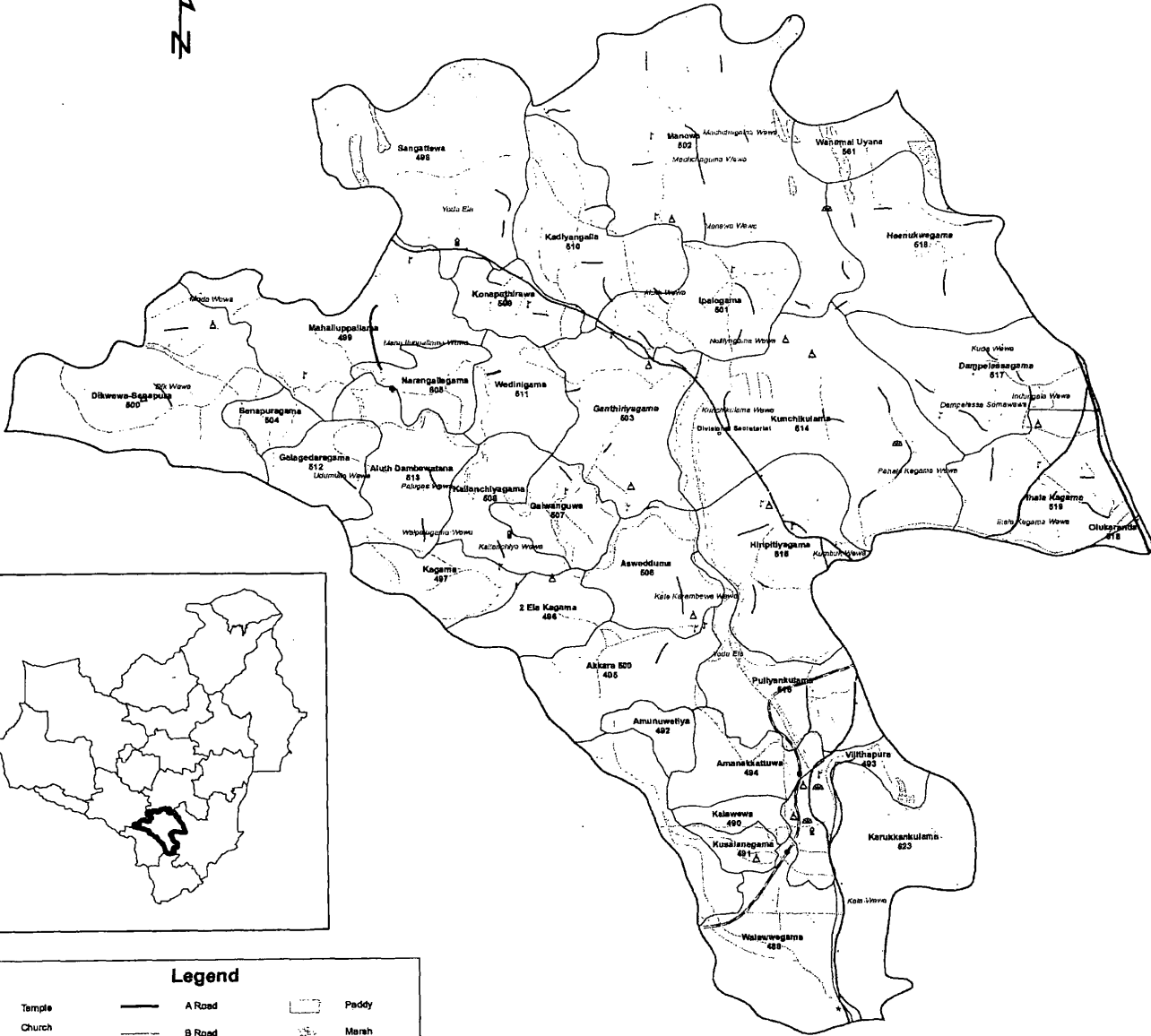
Legend

- △ Temple
- A Road
- Paddy
- ⊕ Church
- - - B Road
- ▨ Marsh
- Ⓜ Building
- ⋯ Minor Road
- Tank
- Ⓜ Hindu Temple
- Other Road
- ▨ Rock
- Ⓜ Mosque
- Railway
- ▨ Forest
- Ⓜ Post Office
- PS Boundary
- G.N. Boundary
- Ⓜ Ethna S13E
- ★ Police
- Ⓜ Railway Station
- Stream
- Ⓜ Hospital
- Ⓜ School
- Ⓜ Maradana Place Name

Population according to D.S. Division: Anuradhapura District - 2012

Local Authorities ම.අ.ප.ස.ව.ස.ව.	Present Membership	Total Population සමස්ත ජනගහණය		Muslim Population මුස්ලිම් ජනගහණය		Members අයෙකුත්තය			Wards වැ.ප.ල.ව.ස.		Muslim Members මුස්ලිම් අයෙකුත්තය				Muslim Councils මුස්ලිම් සභාව	
		Total	%	Total	%	Total	FPP	PR	Single	Multi	Single	Multi	PR	Total		
4 Horowpothana	PS	11	36,714	100	9,829	26.77	16	11	5	9	1	2	1	1	5	1

Ipalogama PS

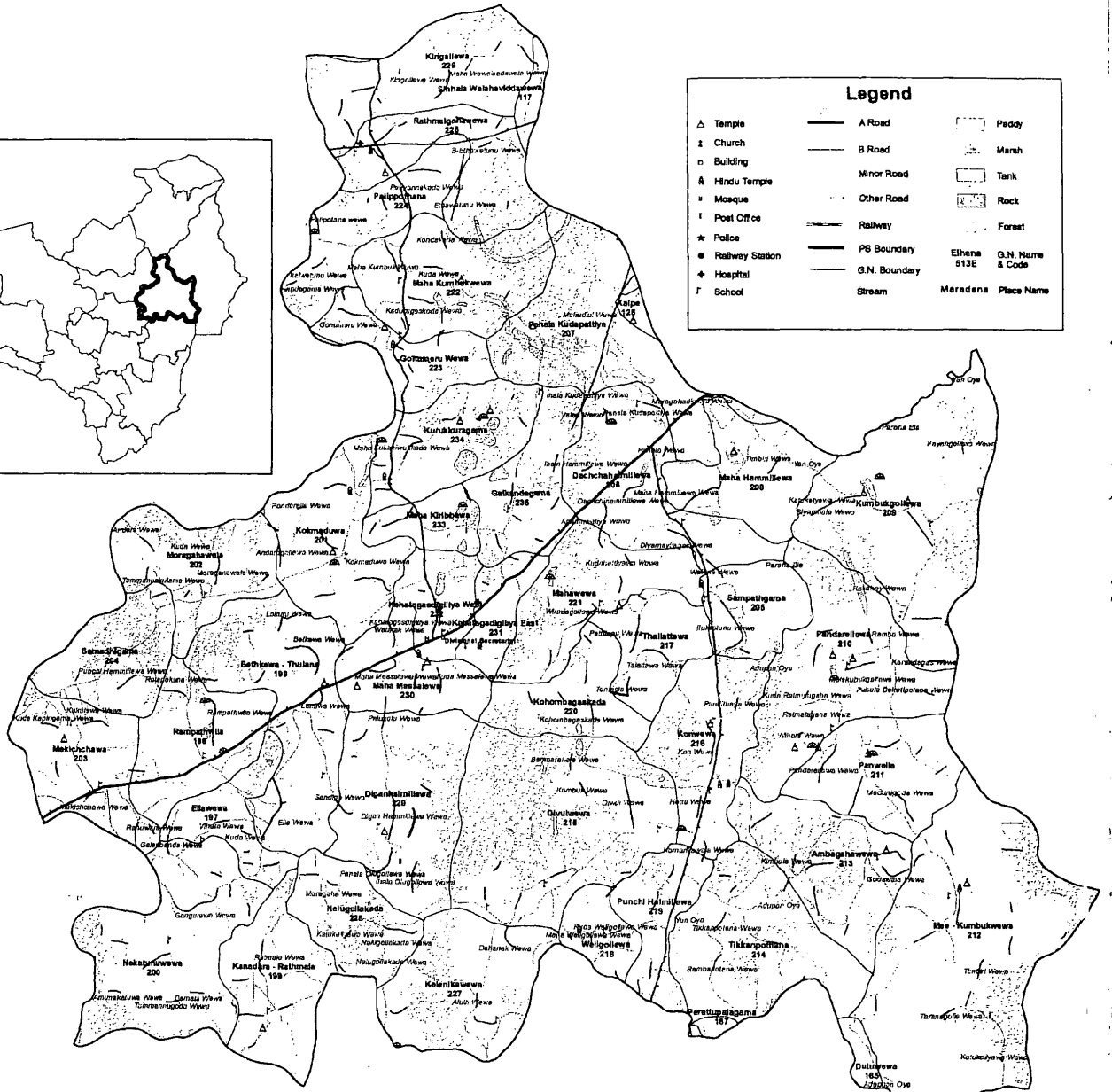
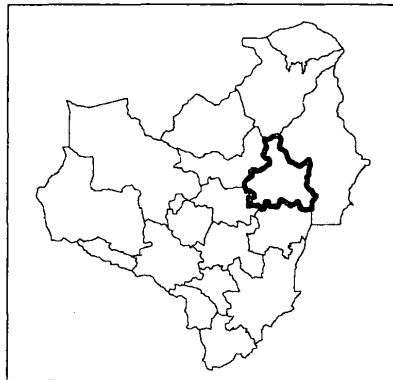


Legend			
△	Temple	▭	Paddy
⊕	Church	▭	Marsh
⊞	Building	▭	Tank
⊠	Hindu Temple	▭	Rock
⊞	Mosque	▭	Forest
⊞	Post Office	▭	Forest
★	Police	▭	Forest
⊞	Railway Station	▭	Forest
+	Hospital	▭	Forest
⊞	School	▭	Forest
—	A Road	▭	Forest
—	B Road	▭	Forest
—	Minor Road	▭	Forest
—	Other Road	▭	Forest
—	Railway	▭	Forest
—	PS Boundary	▭	Forest
—	G.N. Boundary	▭	Forest
—	Stream	▭	Forest
▭	Eihene 513E	▭	Forest
▭	G.N. Name & Code	▭	Forest
▭	Meradana	▭	Forest
▭	Place Name	▭	Forest

Population according to D.S. Division: Anuradhapura District - 2012

Local Authorities உள்ளூர் சபைகள்	Present Membership	Total Population மொத்த சனத்தொகை		Muslim Population முஸ்லிம் சனத்தொகை		Members அங்கத்தவர்			Wards வட்டாரம்		Muslim Members முஸ்லிம் அங்கத்தவர்				Muslim Councils முஸ்லிம் சபைகள்	
		Total	%	Total	%	Total	FPP	PR	Single	Multi	Single	Multi	PR	Total		
		100%	70%	30%	Single	Multi	Single	Multi	PR	Total						
5 Ipalogama	PS	9	38,688	100	5,443	14.07	13	9	4	7	1	1	1	1	4	

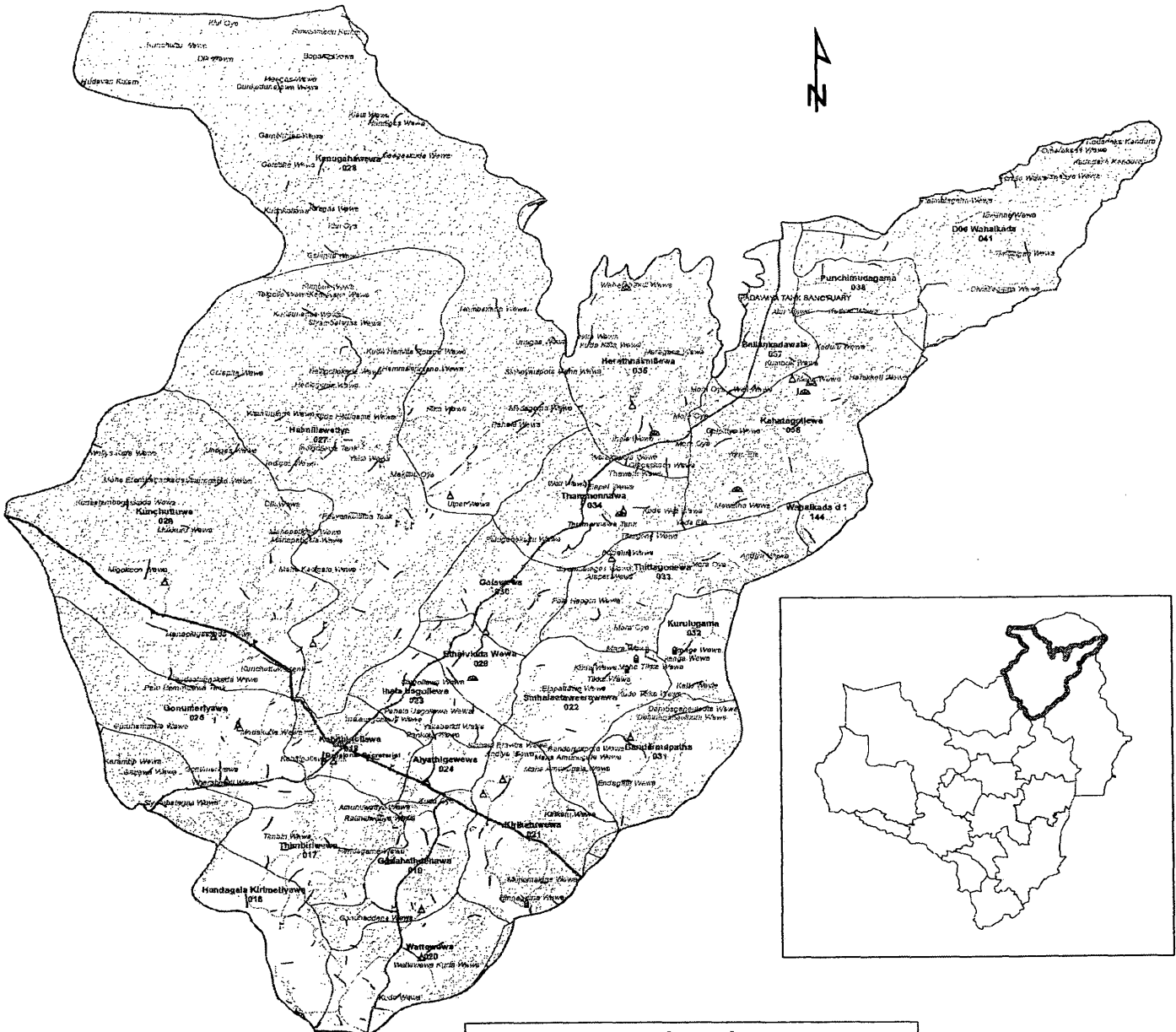
Kahatagasdigiliya PS



Population according to D.S. Division: Anuradhapura District - 2012

Local Authorities உ.சி.எம்.பி. சபைகள்	Present Membership	Total Population கொடுக்கப்பட்ட சனத்தொகை		Muslim Population முஸ்லிம் சனத்தொகை		Members உறுப்பினர்கள்			Wards வட்டாரம்		Muslim Members முஸ்லிம் உறுப்பினர்கள்				Muslim Councils முஸ்லிம் சபைகள்	
		Total	%	Total	%	Total	FPP	PR	Single	Multi	Single	Multi	PR	Total		
6 Kahatagasdigiliya	PS	9	40,137	100	8,315	20.72	13	9	4	7	1	1	1	1	4	

Kebithigollewa PS

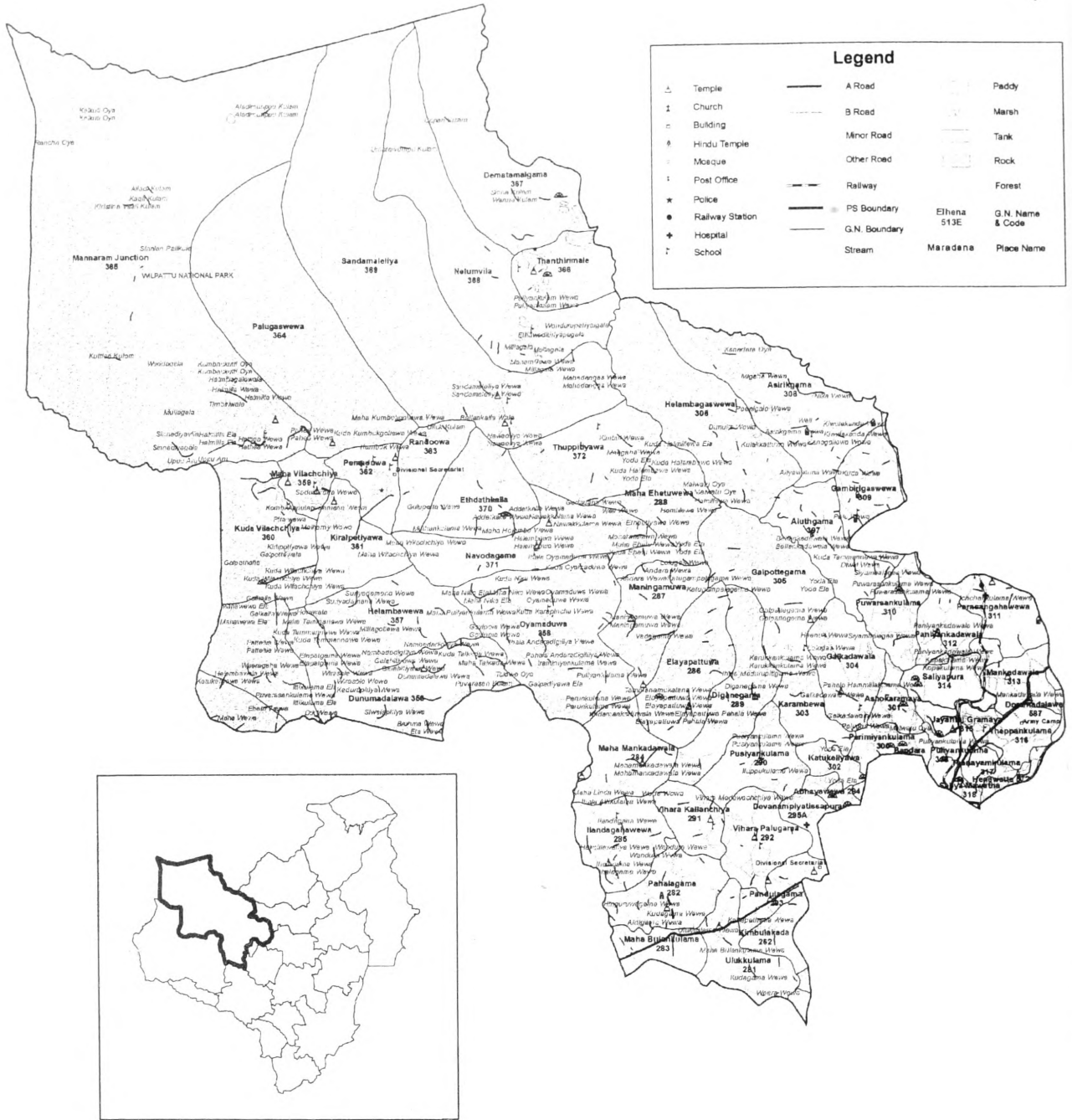


Legend					
△	Temple	—	A Road	□	Paddy
⊕	Church	—	B Road	▨	Marsh
c	Building	—	Minor Road	□	Tank
⊕	Hindu Temple	—	Other Road	▨	Rock
⊕	Mosque	—	Railway	▨	Forest
P.O.	Post Office	—	PS Boundary	Ehena	G.N. Name
★	Police	—	G.N. Boundary	513E	& Code
R.S.	Railway Station	—	Stream	Maredana	Place Name
H.	Hospital				
S.	School				

Population according to D.S. Division: Anuradhapura District - 2012

Local Authorities உள்ளூர் சபைகள்	Present Membership	Total Population மொத்த சனத்தொகை		Muslim Population முஸ்லிம் சனத்தொகை		Members அங்கத்தினர்			Wards வட்டாரம்		Muslim Members முஸ்லிம் அங்கத்தினர்				Muslim Councils முஸ்லிம் சபைகள்
			%		%	Total 100%	FPP 70%	PR 30%	Single தனி	Multi பல	Single தனி	Multi பல	PR வி.சா	Total மொத்த	
7 Kebithigollewa	PS	10	22,227	100	2,090	9.40	14	10	4	8	1	1	1	2	

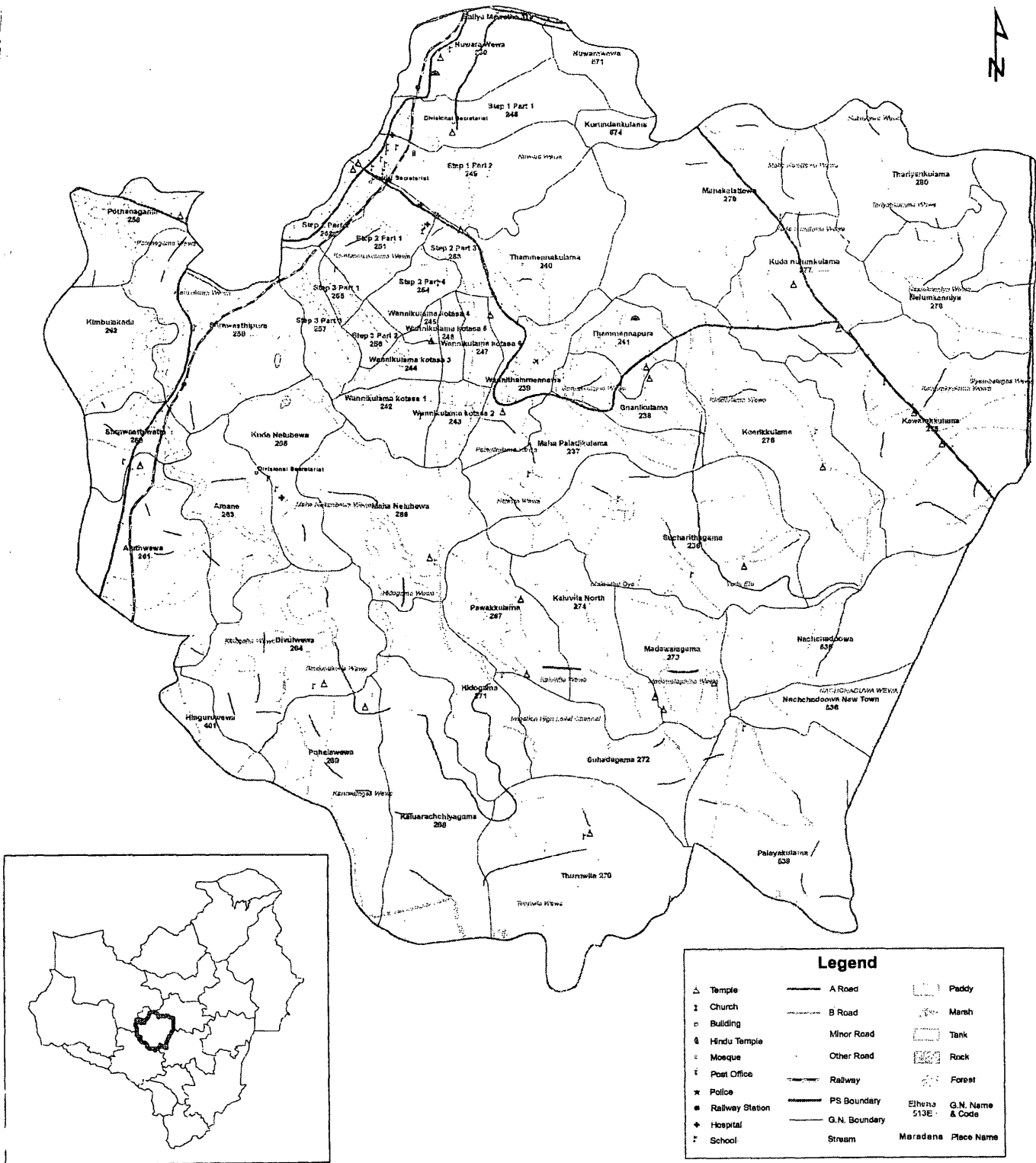
Nuwaragam Palatha Central PS



Population according to D.S. Division: Anuradhapura District - 2012

Local Authorities உள்ளியி சபையளி	Present Membership	Total Population மொத்த சனத்தொகை		Muslim Population முஸ்லிம் சனத்தொகை		Members அங்கத்தினர்			Wards வட்டாரம்		Muslim Members முஸ்லிம் அங்கத்தினர்				Muslim Councils முஸ்லிம் சபையளி	
			%		%	Total	FPP	PR	Single	Multi	Single	Multi	PR	Total		
12 Nuwaragam Palatha Central	PS	14	60,828	100	5,272	8.67	21	14	7	12	1	1	1	1	4	

Nuwaragam Palatha East PS

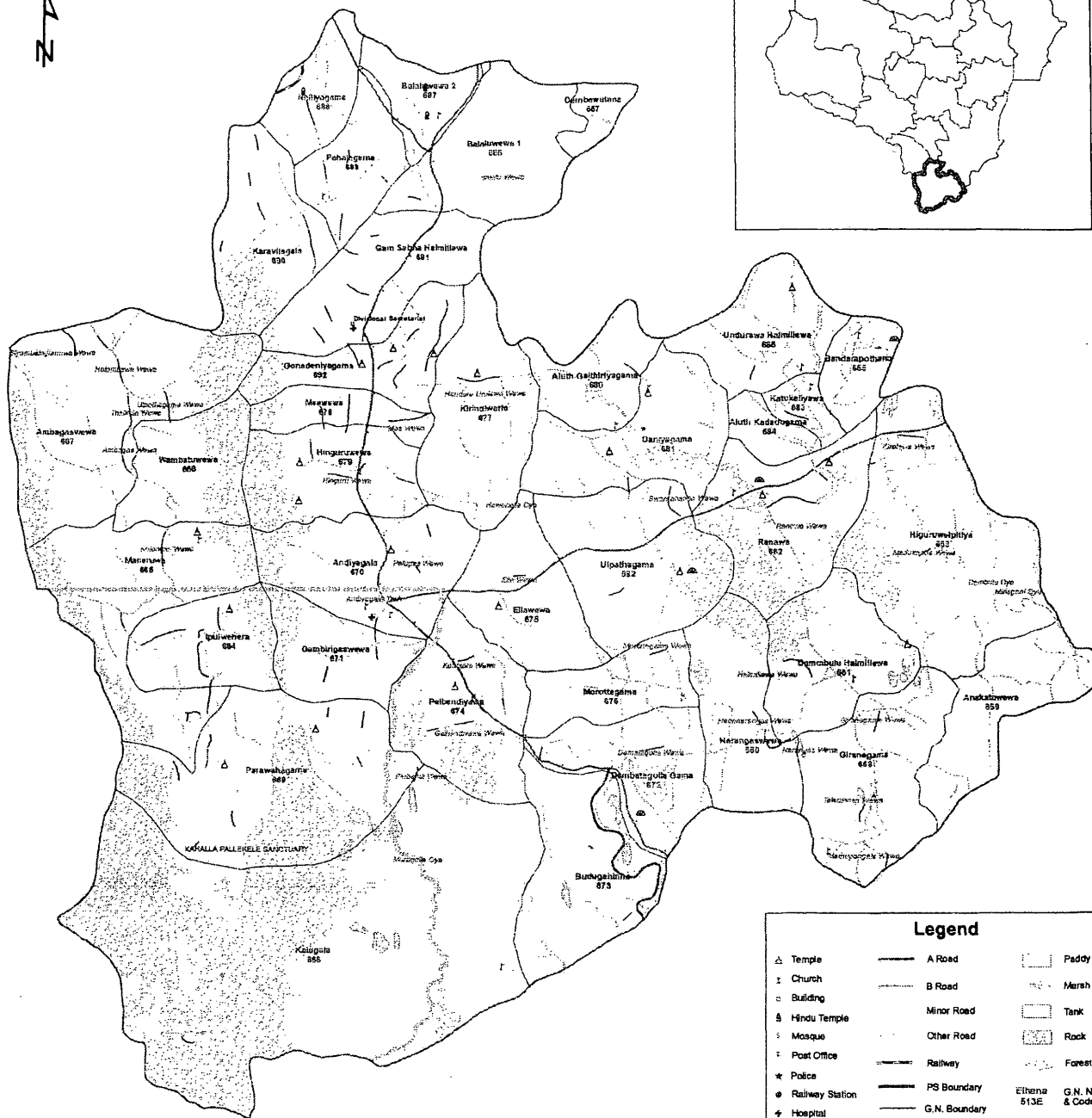
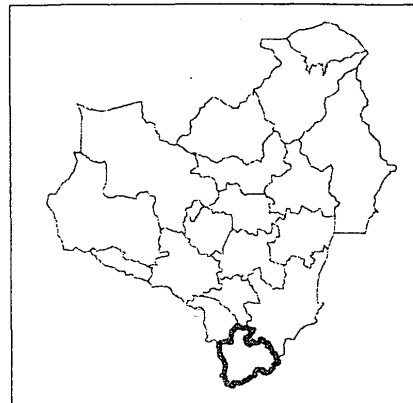


Population according to D.S. Division: Anuradhapura District - 2012

Local Authorities உள்ளூர் சபைகள்	Present Membership	Total Population குமர்த்த சனத்தொகை		Muslim Population முஸ்லிம் சனத்தொகை		Members அங்கத்தினர்			Wards வட்டாரம்		Muslim Members முஸ்லிம் அங்கத்தினர்				Muslim Councils முஸ்லிம் சபைகள்
			%		%	Total 100%	FPP 70%	PR 30%	Single தனி	Multi பல	Single தனி	Multi பல	PR வி.சா	Total குமர	
13 Nuwaragam Palatha East	PS	10	69,590	100	3,162	4.54	14	10	4	8	1		1		2

Palagala PS

27



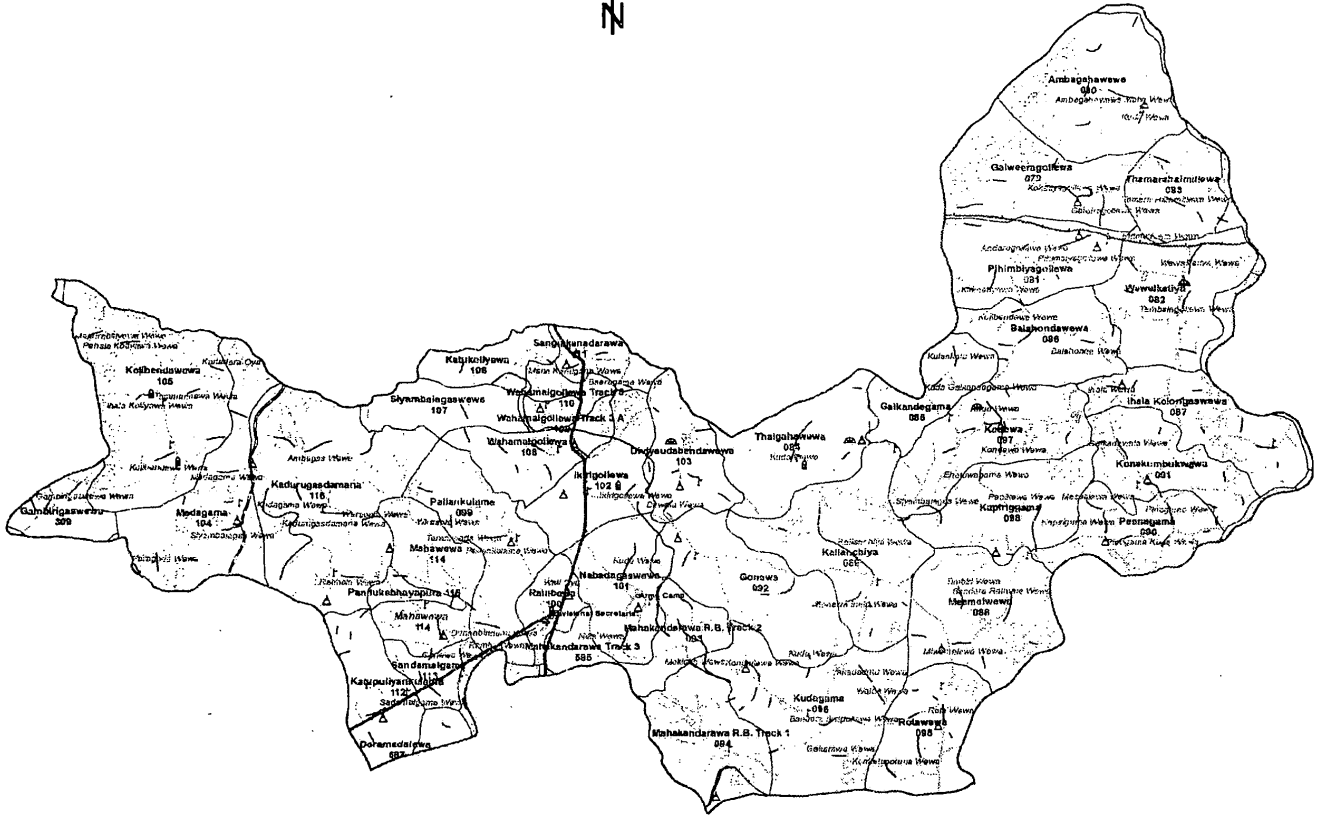
Legend

△ Temple	— A Road	▭ Paddy
⊕ Church	--- B Road	▨ Marsh
⊞ Building	--- Minor Road	▭ Tank
♠ Hindu Temple	--- Other Road	▨ Rock
⊞ Mosque	--- Railway	▨ Forest
⊞ Post Office	— PS Boundary	⊞ Ethena G.N. Name & Code
★ Police	— G.N. Boundary	⊞ Maradana Place Name
⊞ Railway Station	— Stream	
⊞ Hospital		
⊞ School		

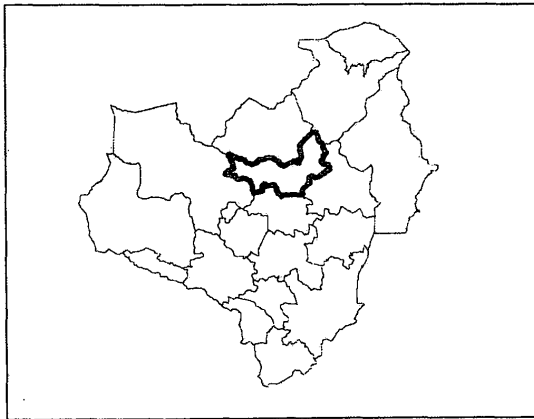
Population according to D.S. Division: Anuradhapura District - 2012

Local Authorities உ.எ.எ.ப. சமூகமணி	Present Membership	Total Population மொத்த மக்கள்தொகை		Muslim Population முஸ்லிம் மக்கள்தொகை		Members அங்கத்தினர்			Wards வட்டாரம்		Muslim Members முஸ்லிம் அங்கத்தினர்				Muslim Councils முஸ்லிம் சமூகமணி	
			%		%	Total 100%	FPP 70%	PR 30%	Single தனி	Multi பல	Single தனி	Multi பல	PR வி.எ.எ	Total மொ		
14 Palagala	PS	9	33,740	100	4,772	14.14	13	9	4	7	1	1	1	1	4	

Rambewa PS



Legend			
△	Temple	—	A Road
⊠	Church	---	B Road
⊡	Building	---	Minor Road
⊠	Hindu Temple	---	Other Road
⊠	Mosque	---	Railway
⊠	Post Office	---	PS Boundary
★	Police	---	G.N. Boundary
⊠	Railway Station	---	Stream
+	Hospital	---	
⊠	School	---	
□	Paddy	□	Marah
□	Tank	□	Rock
□	Forest	□	Ehena 513E
□		□	Maradana
□		□	G.N. Name & Code
□		□	Place Name

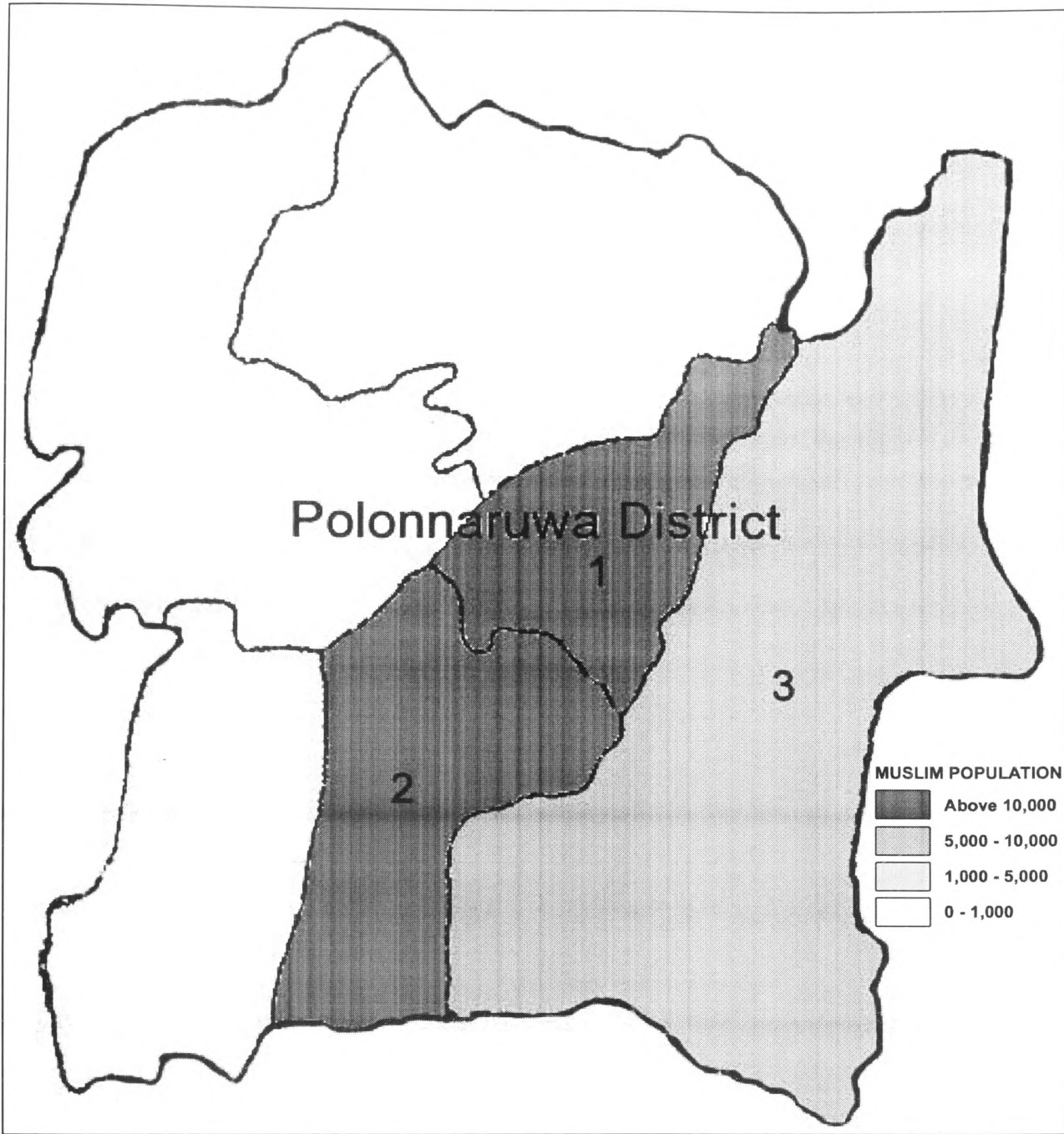


Population according to D.S. Division: Anuradhapura District - 2012

Local Authorities உள்ளூர் கவுண்டி	Present Membership	Total Population மொத்த சனத்தொகை		Muslim Population முஸ்லிம் சனத்தொகை		Members அங்கத்தினர்			Wards உட்பிரம்		Muslim Members முஸ்லிம் அங்கத்தினர்				Muslim Councils முஸ்லிம் கவுண்டி	
			%		%	Total 100%	FPP 70%	PR 30%	Single தனி	Multi பல	Single தனி	Multi பல	PR வீ.சா	Total மொத்த		
15 Rambewa	PS	9	36,426	100	5,478	15.04	13	9	4	7	1	1	1	1	4	

NORTH CENTRAL PROVINCE – POLONNARUWA DISTRICT

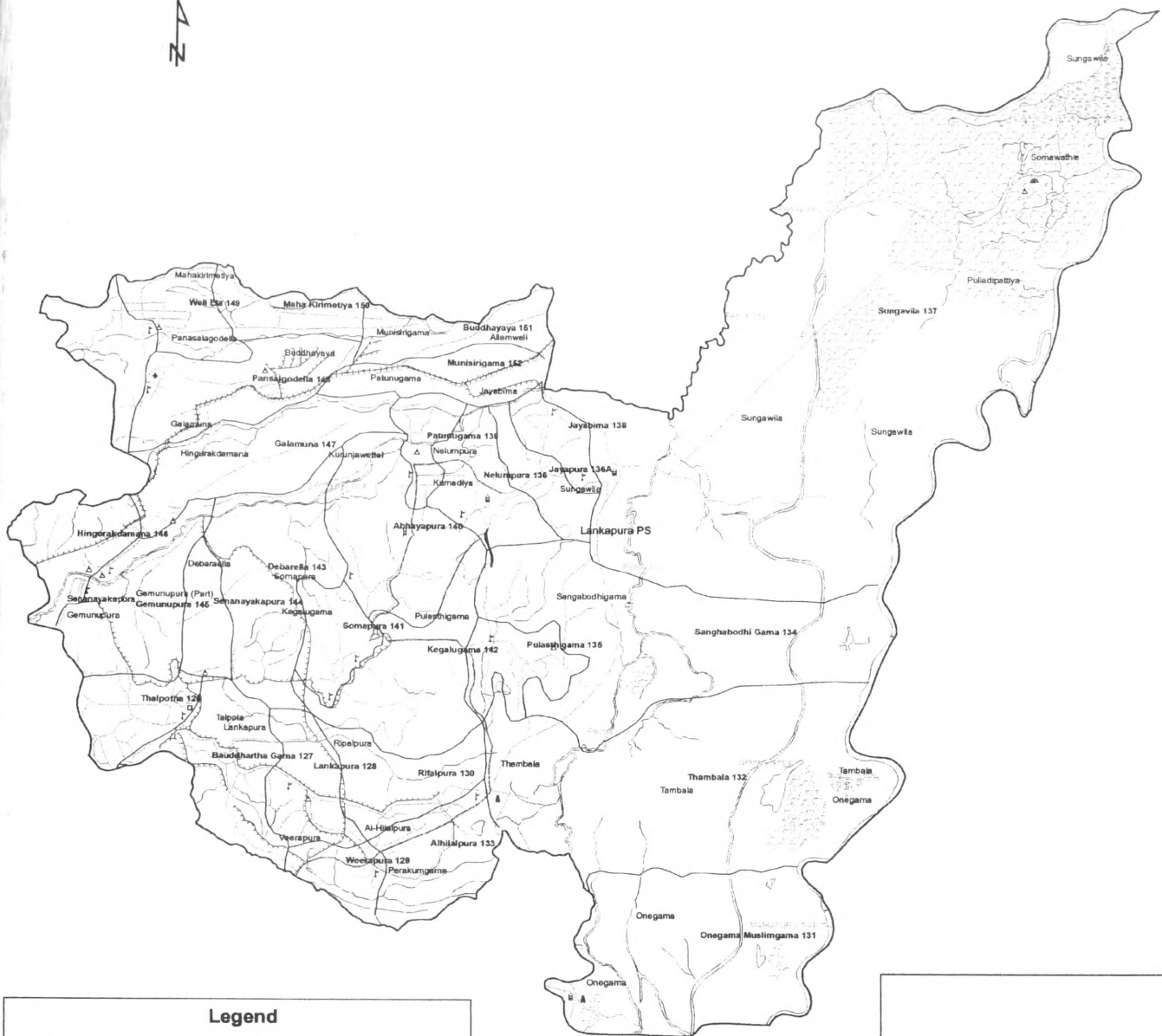
Municipal Councils – MC, Urban Councils – UC, Pradeshiya Shabas – PS




Population according to D.S. Division: Polonnaruwa District - 2012

Local Authorities உள்ளூர் சபைகள்	Present Membership	Total Population மொத்த சனத்தொகை		Muslim Population முஸ்லிம் சனத்தொகை		Members அங்கத்தவர்			Wards வட்டாரம்		Muslim Members முஸ்லிம் அங்கத்தவர்				Muslim Councils முஸ்லிம் சபைகள்	
			%		%	Total 100%	FPP 70%	PR 30%	Single தனி	Multi பல	Single தனி	Multi பல	PR வி.சா	Total மொ		
1 Lankapura	PS	12	36,424	100	10,388	28.52	17	12	5	10	1	4	1	1	7	1
2 Thamankaduwa	PS	14	82,138	100	13,219	16.09	21	14	7	12	1	5	1	1	8	1
			118,562		23,607											
3 Welikanda	PS	9	33,394	100	4,884	14.63	13	9	4	7	1	1	1	1	4	
			33,394		4,884											
		35	151,956		28,491	18.75	51	35	16	29	3	10	3	3	19	2
Others			251,379		1,936											
District Total			403,335	100	30,427	7.54										

Lankapura PS



Legend			
△	Temple	—	A Road
⊠	Church	—	B Road
□	Building	—	Minor Road
⊠	Hindu Temple	—	Other Road
⊠	Mosque	—	Railway
⊠	Post Office	—	PS Boundary
★	Police	—	G.N. Boundary
●	Railway Station	—	Stream
⊠	Hospital	—	Maradans
⊠	School	□	Paddy
		□	Marsh
		□	Tank
		□	Rock
		□	Forest
		□	Elhena 513E
		□	G.N. Name & Code
		□	Place Name



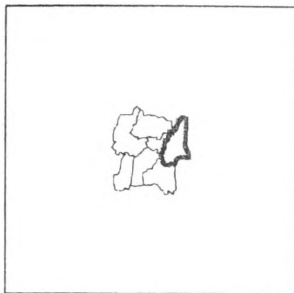
Population according to D.S. Division: Polonnaruwa District - 2012

Local Authorities உள்ளூர் சபைகள்	Present Membership	Total Population மொத்த சனத்தொகை		Muslim Population முஸ்லிம் சனத்தொகை		Members அங்கத்தவர்			Wards வட்டாரம்		Muslim Members முஸ்லிம் அங்கத்தவர்				Muslim Councils முஸ்லிம் சபைகள்	
			%		%	Total 100%	FPP 70%	PR 30%	Single தனி	Multi பல	Single தனி	Multi பல	PR பி.சா	Total மொ		
1 Lankapura	PS	12	36,424	100	10,388	28.52	17	12	5	10	1	4	1	1	7	1

Welikanda PS

27

Legend			
△	Temple	—	A Road
⊕	Church	- - -	B Road
○	Building	—	Minor Road
⊕	Hindu Temple	—	Other Road
⊕	Mosque	—	Railway
⊕	Post Office	—	PS Boundary
★	Police	—	G.N. Boundary
●	Railway Station	—	Stream
⊕	Hospital	—	Maradana
⊕	School	—	Place Name
		□	Paddy
		□	Marsh
		□	Tank
		□	Rock
		□	Forest
		—	Ethana 513E
		—	G.N. Name & Code
		—	Place Name

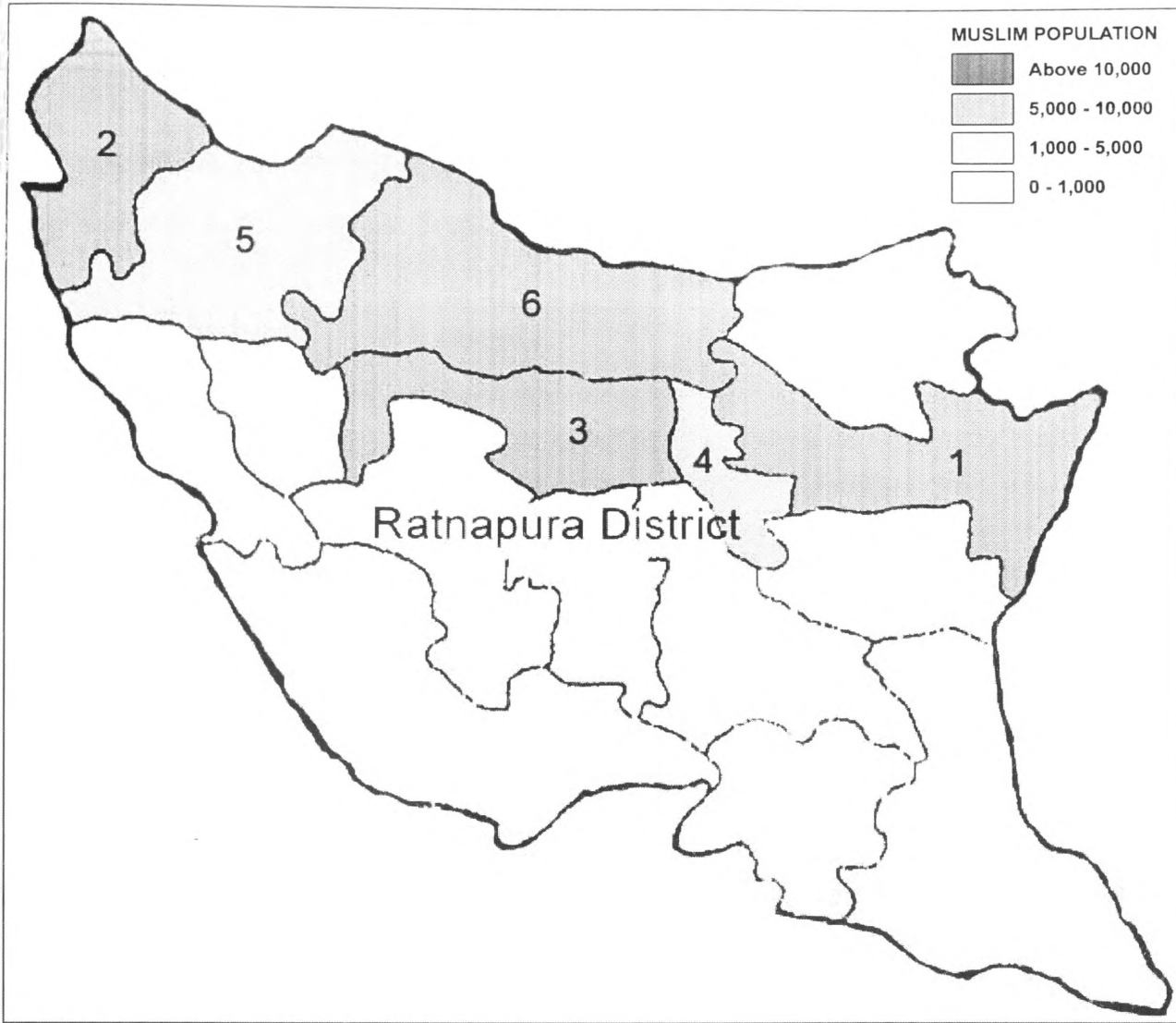


Population according to D.S. Division: Polonnaruwa District - 2012

Local Authorities உள்ளூர் சபைகள்	Present Membership	Total Population மொத்த எனத்தொகை		Muslim Population முஸ்லிம் எனத்தொகை		Members அங்கத்தினர்			Wards வட்டாரம்		Muslim Members முஸ்லிம் அங்கத்தினர்				Muslim Councils முஸ்லிம் சபைகள்	
		Total	%	Total	%	Total	FPP	PR	Single	Multi	Single	Multi	PR	Total		
3 Welikanda	PS	9	33,394	100	4,884	14.63	13	9	4	7	1	1	1	1	4	4

SABARAGAMUWA PROVINCE – RATNAPURA DISTRICT

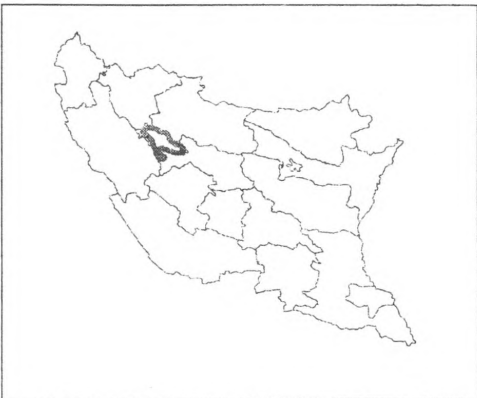
Municipal Councils – MC, Urban Councils – UC, Pradeshiya Shabas – PS



Population according to D.S. Division: Ratnapura District - 2012

Local Authorities உள்ளூர் சபைகள்	Present Membership	Total Population மொத்த சனத்தொகை		Muslim Population முஸ்லிம் சனத்தொகை		Members அங்கத்தவர்			Wards வட்டாரம்		Muslim Members முஸ்லிம் அங்கத்தவர்				Muslim Councils முஸ்லிம் சபைகள்
			%		%	Total 100%	FPP 70%	PR 30%	Single தனி	Multi பல	Single தனி	Multi பல	PR வி.சா	Total மொ	
1 Balangoda	UC	9	81,105	100	6,202	7.65	13	9	4	7	1	2	1		4
2 Eheliyagoda	PS	16	70,713	100	3,560	5.03	23	16	7	14	1	1	1		3
3 Godakawela	PS	15	75,885	100	3,093	4.08	22	15	7	13	1		1		2
4 Kahawatta	PS	9	43,026	100	1,462	3.40	13	9	4	7	1		1		2
5 Kuruvita		22	95,280	100	2,032	2.13	32	22	10						
6 Ratnapura	MC/PS	15/19	119,368	100	6,221	5.21	22/32	15/19	7/13	13/17	1/1	1/1	1/1		3/3
		105	485,377		22,570	4.65	157	105	52	71	6	5	6		17
Others			596,900		1,961										
District Total			1,082,277	100	24,531	2.27									

Ratnapura MC

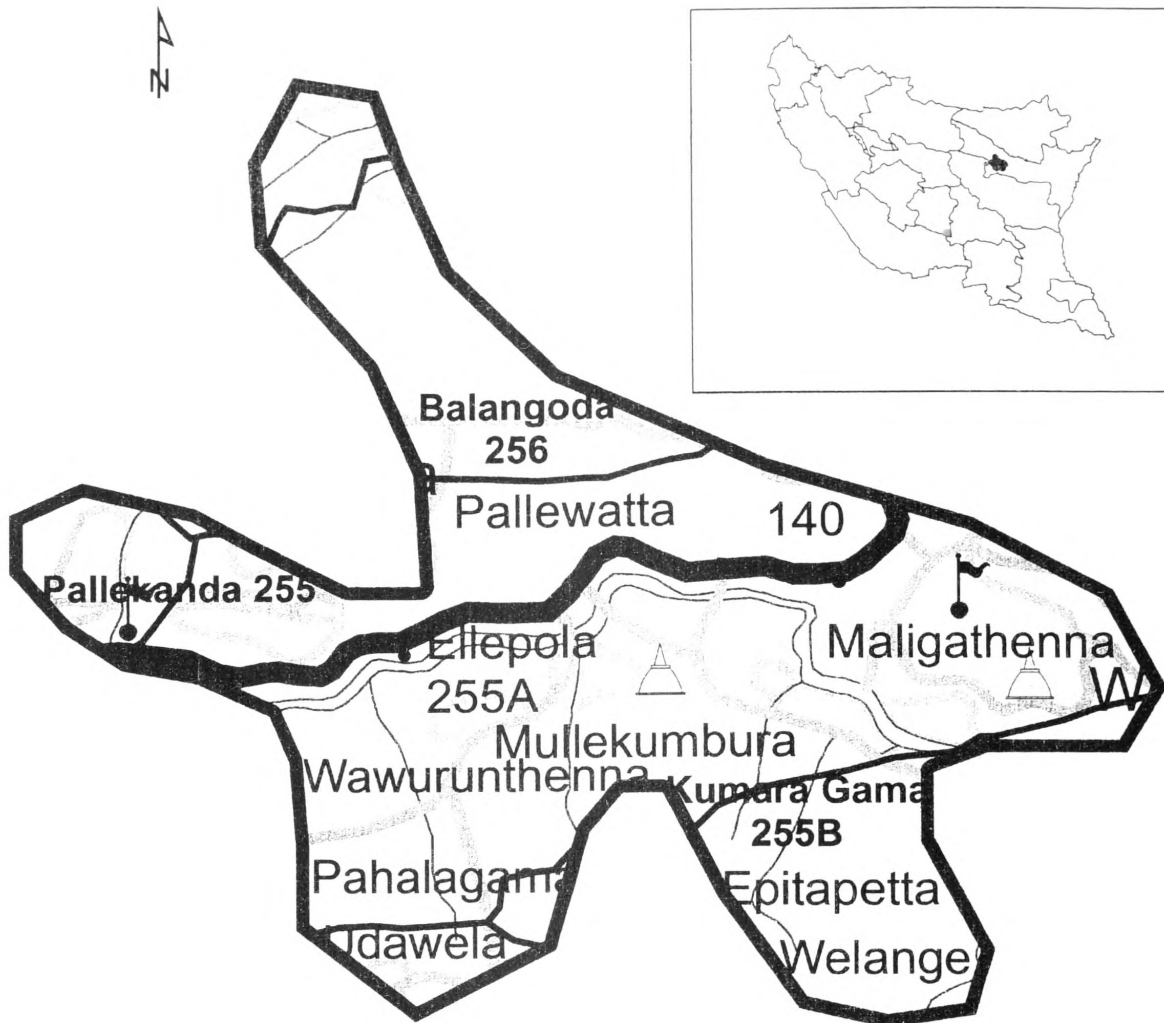


Legend			
△	Temple	—	A Road
⊕	Church	—	B Road
□	Building	—	Minor Road
⊕	Hindu Temple	—	Other Road
⊕	Mosque	—	Railway
⊕	Post Office	—	PS Boundary
★	Police	—	G.N. Boundary
⊕	Railway Station	—	Stream
⊕	Hospital	□	Paddy
⊕	School	□	Marsh
		□	Tank
		□	Rock
		□	Forest
		□	Elhena 513E
		□	G.N. Name & Code
		□	Maradana
		□	Place Name

Population according to D.S. Division: Ratnapura District - 2012

Local Authorities உ.எ.எ. சபைகள்	Present Membership	Total Population குமட்டுத்த சனத்தொகை		Muslim Population முஸ்லிம் சனத்தொகை		Members அங்கத்தினர்			Wards வட்டாரம்		Muslim Members முஸ்லிம் அங்கத்தினர்				Muslim Councils முஸ்லிம் சபைகள்
			%		%	Total 100%	FPP 70%	PR 30%	Single தனி	Multi பல	Single தனி	Multi பல	PR வி.சா	Total குமட்டு	
6 Ratnapura	MC/PS 15/19	119,368	100	6,221	5.21	22/32	15/19	7/13	13/17	1/1	1/1	1/1		3/3	

Balangoda UC



Legend			
△	Temple	—	A Road
⊕	Church	—	B Road
□	Building	—	Minor Road
⊕	Hindu Temple	—	Other Road
⊕	Mosque	—	Railway
⊕	Post Office	—	PS Boundary
★	Police	—	G.N. Boundary
●	Railway Station	—	Stream
+	Hospital	□	Paddy
⊕	School	□	Mareh
		□	Tank
		□	Rock
		□	Forest
		□	Elhena 513E
		□	G.N. Name & Code
		□	Maradana Place Name

Population according to D.S. Division: Ratnapura District - 2012

Local Authorities உள்ளூர் சபைகள்	UC	Present Membership	Total Population மொத்த சனத்தொகை		Muslim Population முஸ்லிம் சனத்தொகை		Members அங்கத்தினர்			Wards வட்டாரம்		Muslim Members முஸ்லிம் அங்கத்தினர்				Muslim Councils முஸ்லிம் சபைகள்
			Total	%	Total	%	Total	FPP	PR	Single	Multi	Single	Multi	PR	Total	
1	Balangoda	UC	9	81,105	100	6,202	7.65	13	9	4	7	1	2	1	4	4

Eheliyagoda PS



Population according to D.S. Division: Ratnapura District - 2012

Local Authorities உள்ளூர் அமைப்புகள்	Present Membership	Total Population மொத்த எனத்தொகை		Muslim Population முஸ்லிம் எனத்தொகை		Members அங்கத்தினர்			Wards வட்டாரம்		Muslim Members முஸ்லிம் அங்கத்தினர்				Muslim Councils முஸ்லிம் சபைகள்
			%		%	Total	FPP	PR	Single	Multi	Single	Multi	PR	Total	
2 Eheliyagoda	PS	16	70,713	100	3,560	5.03	23	16	7	14	1	1	1	3	

Godakawela PS

47



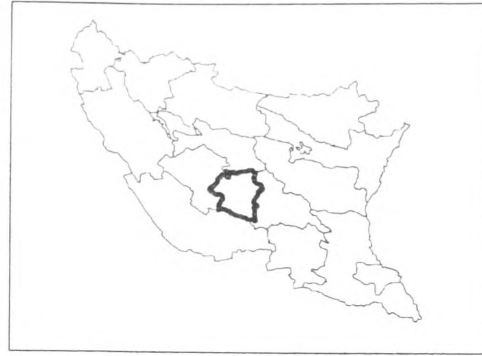
Legend

△	Temple	—	A Road	▨	Paddy
⊕	Church	—	B Road	▨	Marsh
□	Building	—	Minor Road	▨	Tank
⊙	Hindu Temple	—	Other Road	▨	Rock
⊕	Mosque	—	Railway	▨	Forest
⊕	Post Office	—	PS Boundary	⊕	Elhena 513E
★	Police	—	G.N. Boundary	⊕	G.N. Name & Code
⊕	Railway Station	—	Stream	⊕	Marsidene
⊕	Hospital			⊕	Place Name
⊕	School				

Population according to D.S. Division: Ratnapura District - 2012

Local Authorities உள்ளூர் சபைகள்	Present Membership	Total Population மொத்த சனத்தொகை		Muslim Population முஸ்லிம் சனத்தொகை		Members அங்கத்தினர்			Wards வட்டாரம்		Muslim Members முஸ்லிம் அங்கத்தினர்				Muslim Councils முஸ்லிம் சபைகள்
			%		%	Total 100%	FPP 70%	PR 30%	Single தனி	Multi பல	Single தனி	Multi பல	PR வி.சா	Total மொத்த	
3 Godakawela	PS	15	75,885	100	3,093	4.08	22	15	7	13	1	1	1	2	

Kahawatta PS



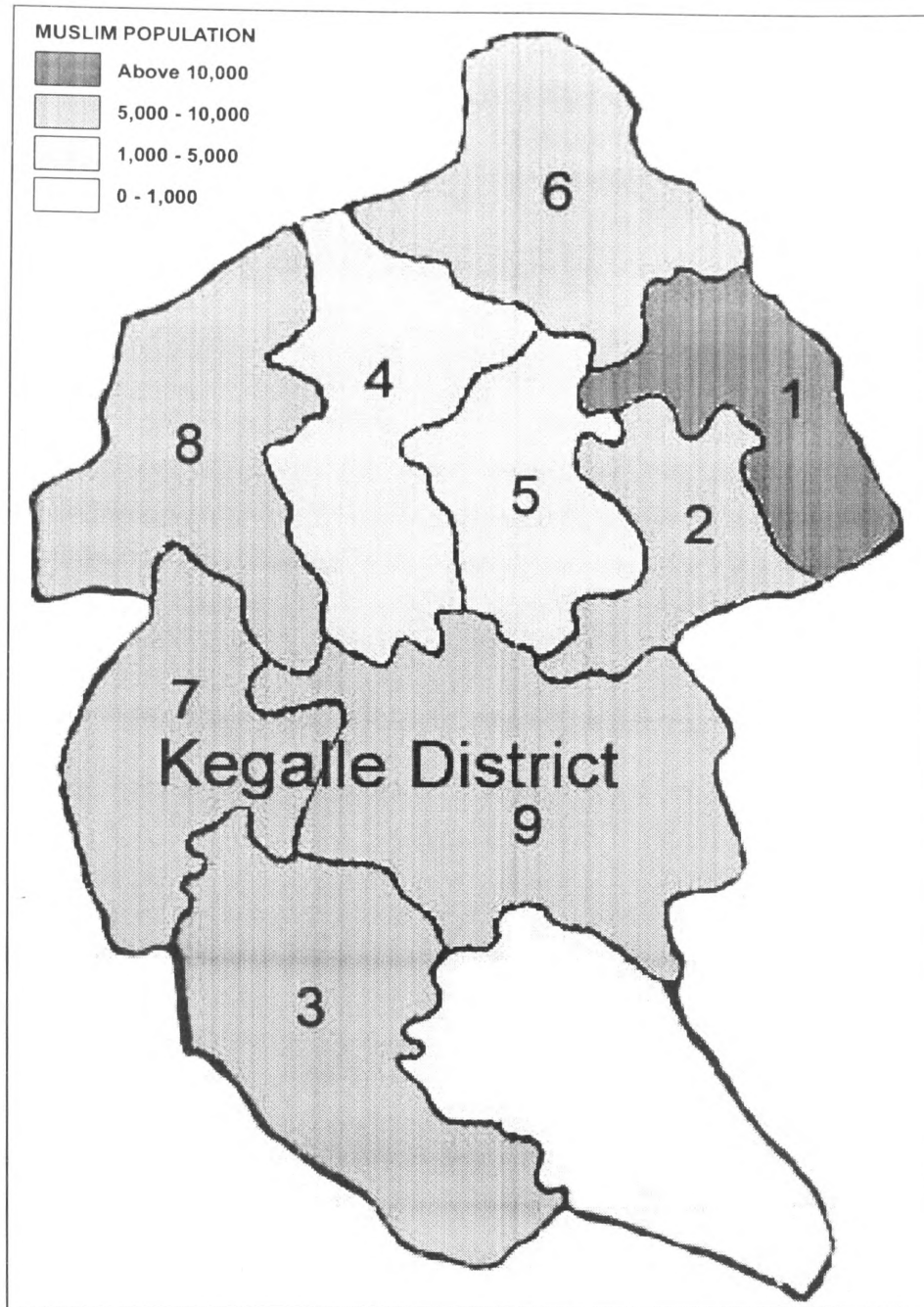
Legend			
△	Temple	—	A Road
⊕	Church	—	B Road
c	Building	—	Minor Road
⊕	Hindu Temple	—	Other Road
⊕	Mosque	—	Railway
⊕	Post Office	—	PS Boundary
★	Police	—	G.N. Boundary
⊕	Railway Station	—	Etihena 513E
⊕	Hospital	—	G.N. Name & Code
⊕	School	—	Stream
		□	Paddy
		□	Marsh
		□	Tank
		□	Rock
		□	Forest
		□	Maradana
		□	Place Name

Population according to D.S. Division: Ratnapura District - 2012

Local Authorities உள்ளூர் சபைகள்	Present Membership	Total Population மொத்த சனத்தொகை		Muslim Population முஸ்லிம் சனத்தொகை		Members அங்கத்தவர்			Wards வட்டாரம்		Muslim Members முஸ்லிம் அங்கத்தவர்				Muslim Councils முஸ்லிம் சபைகள்
		Total	%	Total	%	Total	FPP	PR	Single	Multi	Single	Multi	PR	Total	
		100%	70%	30%					தனி	பல	தனி	பல	வி.சா	மொ	
4 Kahawatta	PS	9	43,026	100	1,462	3.40	13	9	4	7	1	1	1	2	

SABARAGAMUWA PROVINCE – KEGALLE DISTRICT

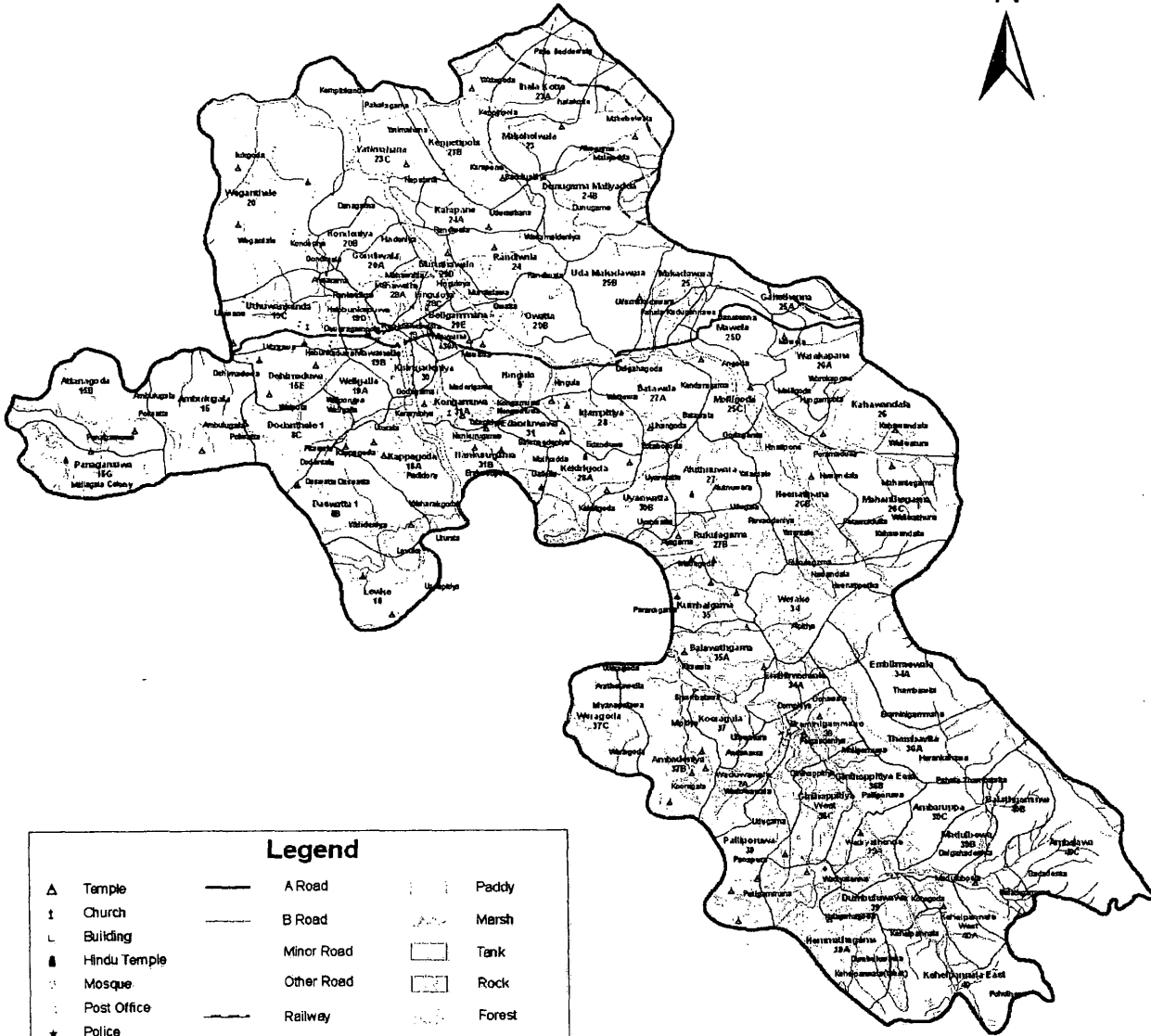
Municipal Councils – MC, Urban Councils – UC, Pradeshiya Shabas – PS



Population according to D.S. Division: Kegalle District - 2012

Local Authorities உள்ளூர் சபைகள்	Present Membership	Total Population மொத்த சனத்தொகை		Muslim Population முஸ்லிம் சனத்தொகை		Members அங்கத்தவர்			Wards வட்டாரம்		Muslim Members முஸ்லிம் அங்கத்தவர்				Muslim Councils முஸ்லிம் சபைகள்	
			%		%	Total 100%	FPP 70%	PR 30%	Single தனி	Multi பல	Single தனி	Multi பல	PR வி.சா	Total மொ		
1 Mawanella	PS	22	111,307	100	34,005	30.55	32	22	10	18	2	6	2	3	13	1
			111,307		34,005											
2 Aranayaka	PS	16	68,147	100	5,234	7.68	23	16	7	14	1	2	1	1	5	
3 Dehiovita	PS	19	81,441	100	3,527	4.33	27	19	8	17	1	1	1		3	
6 Rambukkana	PS	19	82,373	100	2,817	3.42	27	19	8	17	1	1	1		3	
7 Ruwanwella	PS	15	63,313	100	3,909	6.17	22	15	7	13	1	2	1		4	
8 Warakapola	PS	22	112,583	100	5,731	5.09	32	22	10	20	1	2	1		4	
9 Yatiyanthota	PS	15	60,711	100	2,683	4.42	22	15	7	13	1	1	1		3	
			468,568		23,901											
		128	579,875		57,906	9.99	185	128	57	112	8	15	8	4	35	1
Others			256,728		2,669											
District Total			836,603	100	60,575	7.24										

Mawanella PS

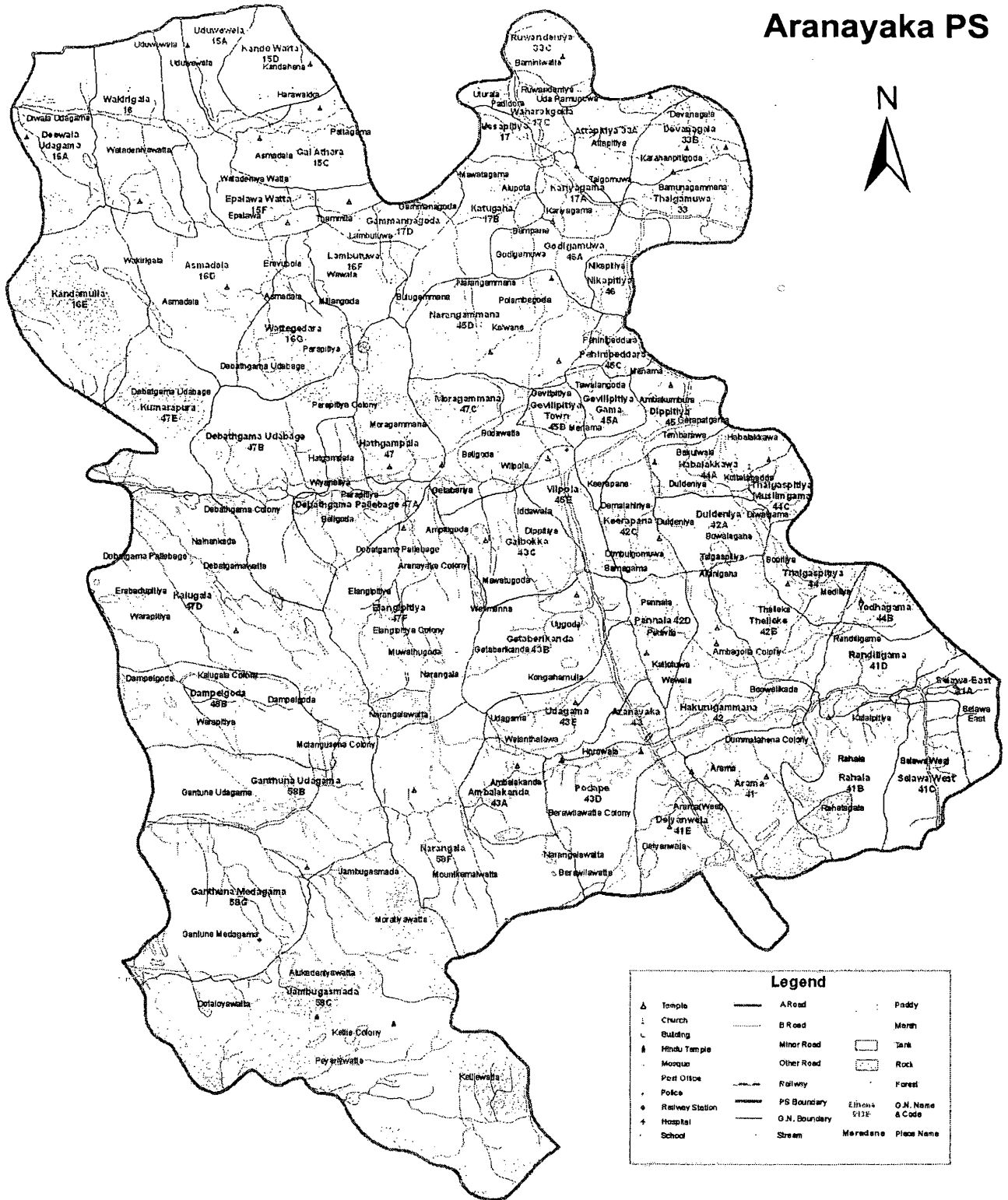


Legend		
△ Temple	— A Road	▨ Paddy
⊕ Church	— B Road	▧ Marsh
⌒ Building	— Minor Road	▩ Tank
⚡ Hindu Temple	— Other Road	▤ Rock
⚤ Mosque	— Railway	▫ Forest
Ⓜ Post Office	— PS Boundary	⊠ Ethena 513E
★ Police	— G.N. Boundary	⊡ Maredana
Ⓜ Railway Station	— Stream	⊙ G.N. Name & Code
⚕ Hospital		⊙ Place Name
Ⓜ School		

Population according to D.S. Division: Kegalle District - 2012

Local Authorities உள்ளூர் சபைகள்	Present Membership	Total Population மொத்த எனத்தொகை		Muslim Population முஸ்லிம் எனத்தொகை		Members அங்கத்தினர்			Wards வட்டாரம்		Muslim Members முஸ்லிம் அங்கத்தினர்				Muslim Councils முஸ்லிம் சபைகள்	
			%		%	Total 100%	FPP 70%	PR 30%	Single தனி பல	Multi பல	Single தனி பல	Multi பல	PR வி.சா	Total மொ		
1 Mawanella	PS	22	111,307	100	34,005	30.55	32	22	10	18	2	6	2	3	13	1

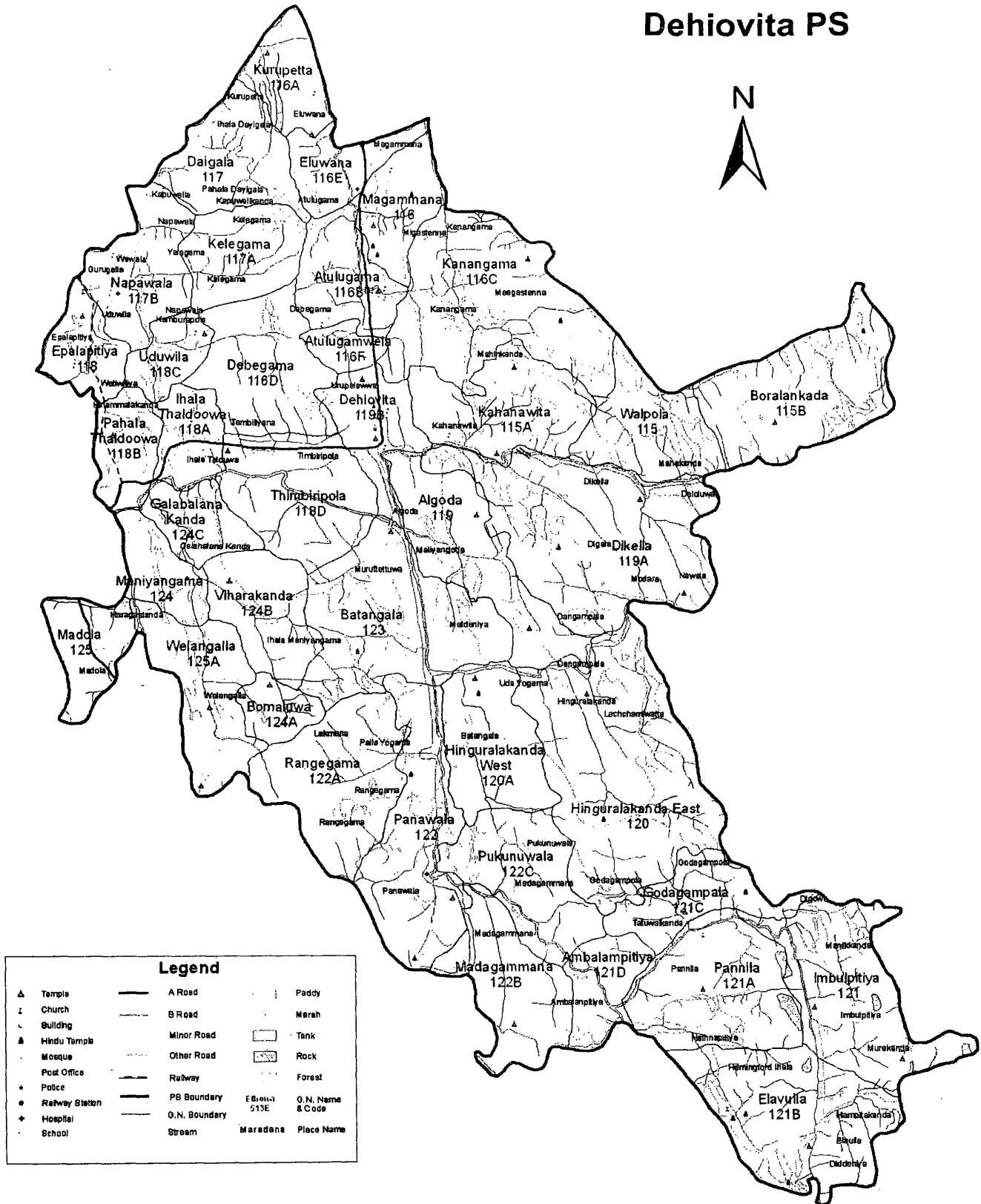
Aranayaka PS



Population according to D.S. Division: Kegalle District - 2012

Local Authorities உள்ளூர் சபைகள்	Present Membership	Total Population மொத்த சைத்தொகை		Muslim Population முஸ்லிம் சைத்தொகை		Members அங்கத்தினர்			Wards உட்பகுறு		Muslim Members முஸ்லிம் அங்கத்தினர்				Muslim Councils முஸ்லிம் சபைகள்
			%		%	Total	FPP	PR	Single	Multi	Single	Multi	PR	Total	
						100%	70%	30%	தனி	பல	தனி	பல	பி.சா	மொ	
2 Aranayaka	PS	16	68,147	100	5,234	7.68	23	16	7	14	1	2	1	1	5

Dehiovita PS



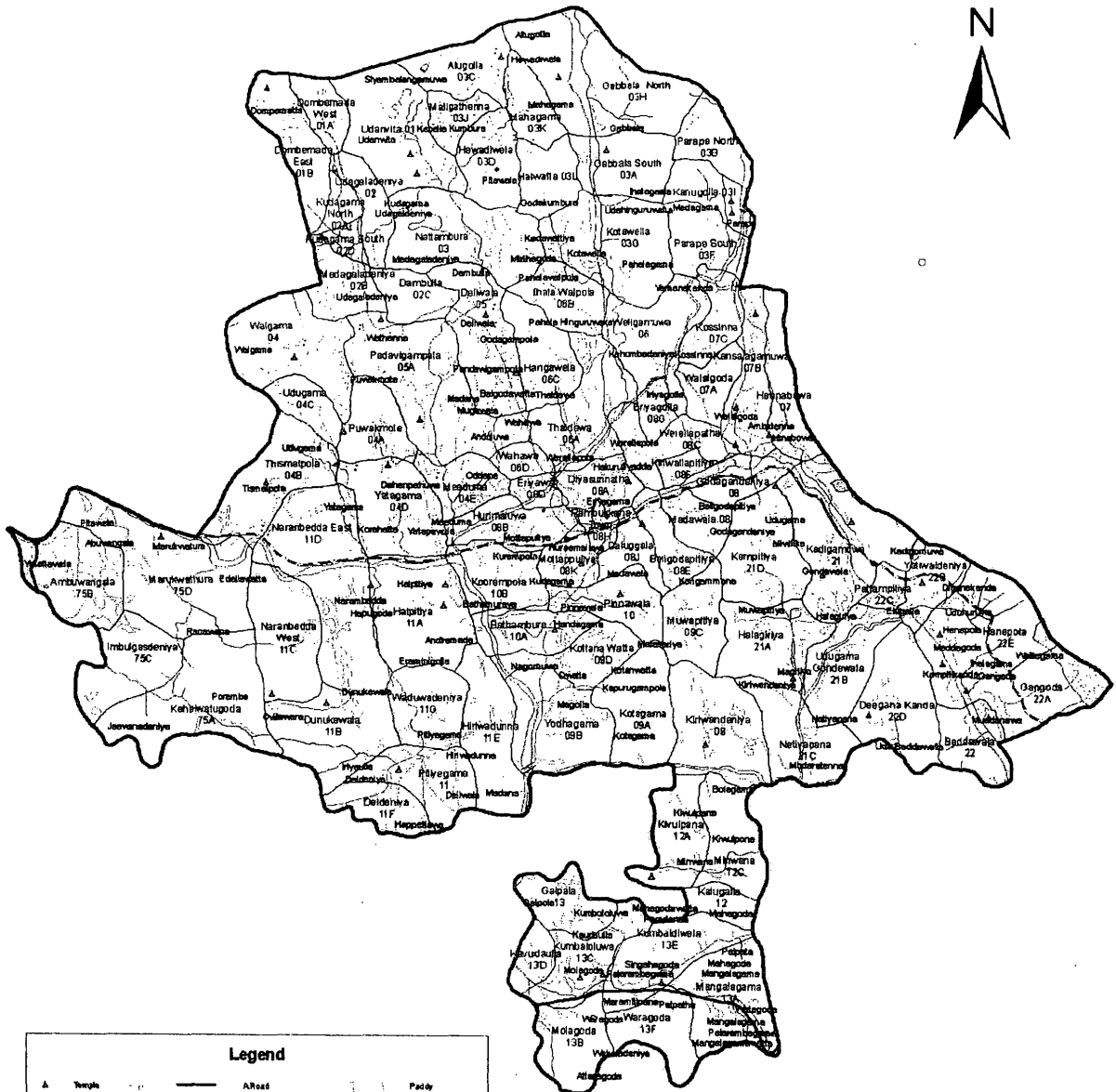
Legend

△ Temple	— A Road	▨ Paddy
⊕ Church	— B Road	▨ Merah
▭ Building	— Minor Road	▨ Tank
⊕ Hindu Temple	— Other Road	▨ Rock
⊕ Mosque	— Railway	▨ Forest
⊕ Post Office	— PB Boundary	51.01.01 G. N. Name
⊕ Police	— G.N. Boundary	51.01.02 G. N. Name & Code
⊕ Railway Station	— Stream	Maradana Place Name
⊕ Hospital		
⊕ School		

Population according to D.S. Division: Kegalle District - 2012

Local Authorities உள்ளூர் சபைகள்	Present Membership	Total Population மொத்த சனத்தொகை		Muslim Population முஸ்லிம் சனத்தொகை		Members அங்கத்தினர்			Wards வட்டாரம்		Muslim Members முஸ்லிம் அங்கத்தினர்				Muslim Councils முஸ்லிம் சபைகள்
			%		%	Total	FPP	PR	Single	Multi	Single	Multi	PR	Total	
						100%	70%	30%	தனி	பல	தனி	பல	வி.ச	மொ	
3 Dehiovita	PS	19	81,441	100	3,527	4.33	27	19	8	17	1	1	1	3	

Rambukkana PS



Legend			
▲ Temple	— A Road	▨ Paddy	
□ Church Building	— B Road	▨ Marsh	
▲ Hindu Temple	— Minor Road	▨ Tank	
□ Mosque	— Other Road	▨ Rock	
□ Post Office	— Railway	▨ Forest	
▲ Police	— PS Boundary	▨ B.N. Name & Code	
▲ Railway Station	— O.N. Boundary	▨ Place Name	
▲ Hospital	— Stream		
▲ School			

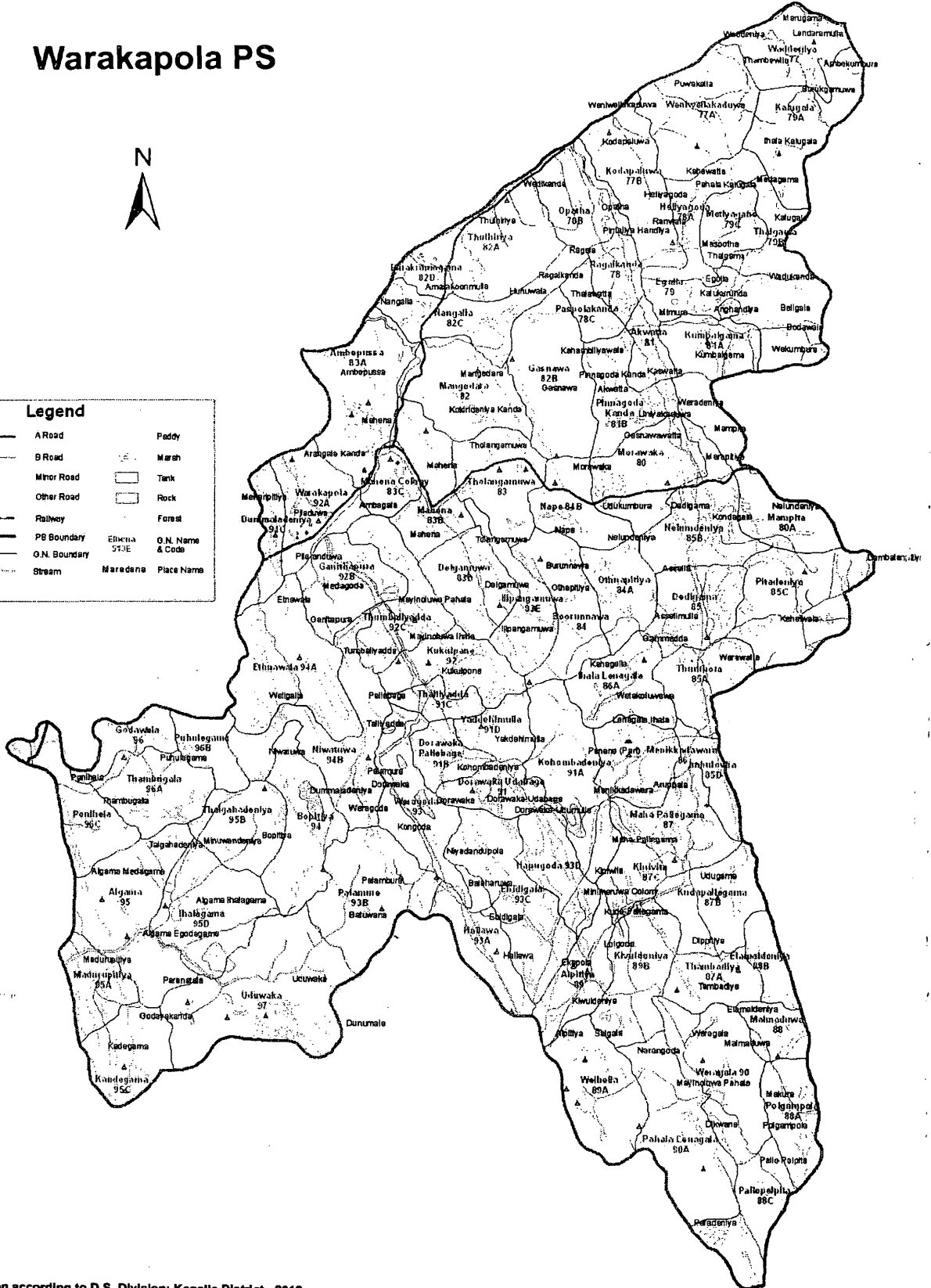
Population according to D.S. Division: Kegalle District - 2012

Local Authorities உள்ளூர் சபைகள்	Present Membership	Total Population மொத்த மக்கள்தொகை		Muslim Population முஸ்லிம் மக்கள்தொகை		Members அங்கத்தினர்			Wards வட்டாரம்		Muslim Members முஸ்லிம் அங்கத்தினர்				Muslim Councils முஸ்லிம் சபைகள்
			%		%	Total	FPP	PR	Single	Multi	Single	Multi	PR	Total	
6 Rambukkana	PS	19	82,373	100	2,817	3.42	27	19	8	17	1	1	1	3	

Warakapola PS




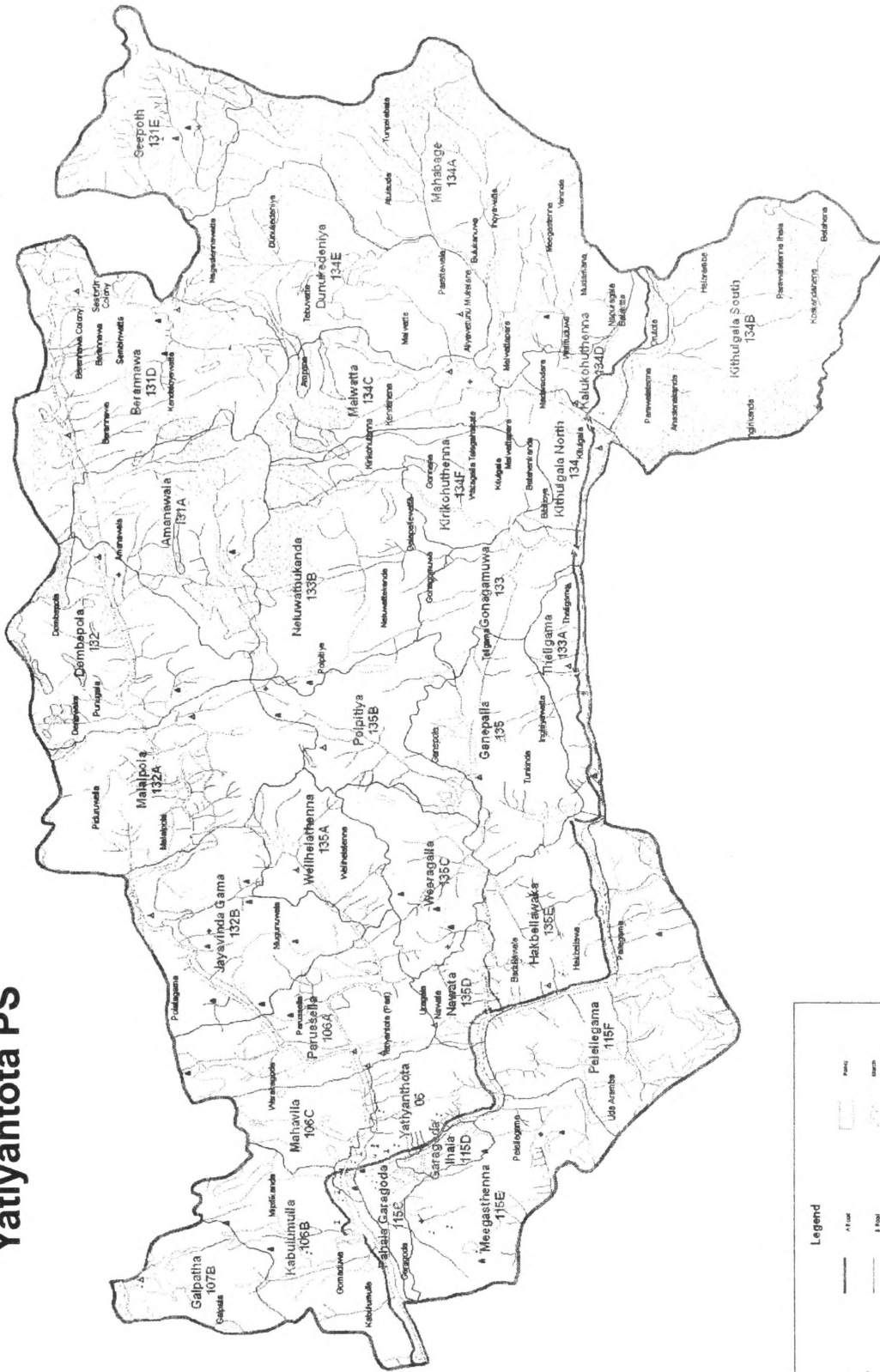
Legend			
▲ Temple	— A Road	▨ Paddy	
⊕ Church	— B Road	▨ Marsh	
▢ Building	— Minor Road	▨ Tank	
▲ Hindu Temple	— Other Road	▨ Rock	
⊕ Mosque	— Railway	▨ Forest	
⊕ Post Office	— PB Boundary	▨ O.N. Name & Code	
⊕ Police	— O.N. Boundary	▨ Maredana Place Name	
⊕ Railway Station	— Stream		
⊕ Hospital			
⊕ School			



Population according to D.S. Division: Kegalle District - 2012

Local Authorities உள்ளூர் சபைகள்	Present Membership	Total Population மொத்த சனத்தொகை		Muslim Population முஸ்லிம் சனத்தொகை		Members அங்கத்தினர்			Wards வட்டாரம்		Muslim Members முஸ்லிம் அங்கத்தினர்				Muslim Councils முஸ்லிம் சபைகள்	
			%		%	Total 100%	FPP 70%	PR 30%	Single தனி	Multi பல	Single தனி	Multi பல	PR வ.ச.ச	Total மொ		
8 Warakapola	PS	22	112,583	100	5,731	5.09	32	22	10	20	2	1	2	1	4	4

Yatiantota PS

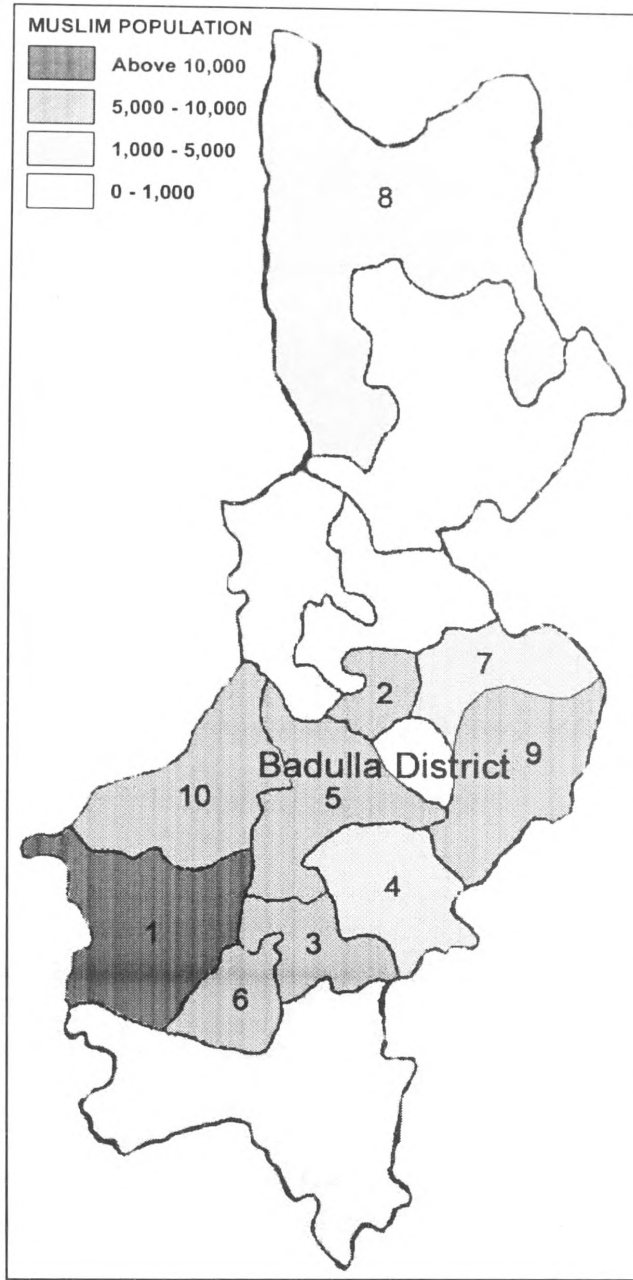


Population according to D.S. Division: Kegalle District - 2012

Local Authorities ම. නිලධාරී සංවිධාන	Present වර්තමාන	Total Population මුළු ජනගහණය		Muslim Population මුස්ලිම් ජනගහණය		Members නියෝජිතයන්			Wards වර්ද			Muslim Members මුස්ලිම් නියෝජිතයන්		
		Number අංකය	% ප්ලීසේන්	Number අංකය	% ප්ලීසේන්	Total මුළු	FPP 70% 70%	PR 30% 30%	Single මුළු	Multi මුළු	Single මුළු	Multi මුළු	Single මුළු	Multi මුළු
9 Yatiantota	PS	15	100	60,711	4.42	22	15	7	13	1	1	1	1	3

UVA PROVINCE – BADULLA DISTRICT

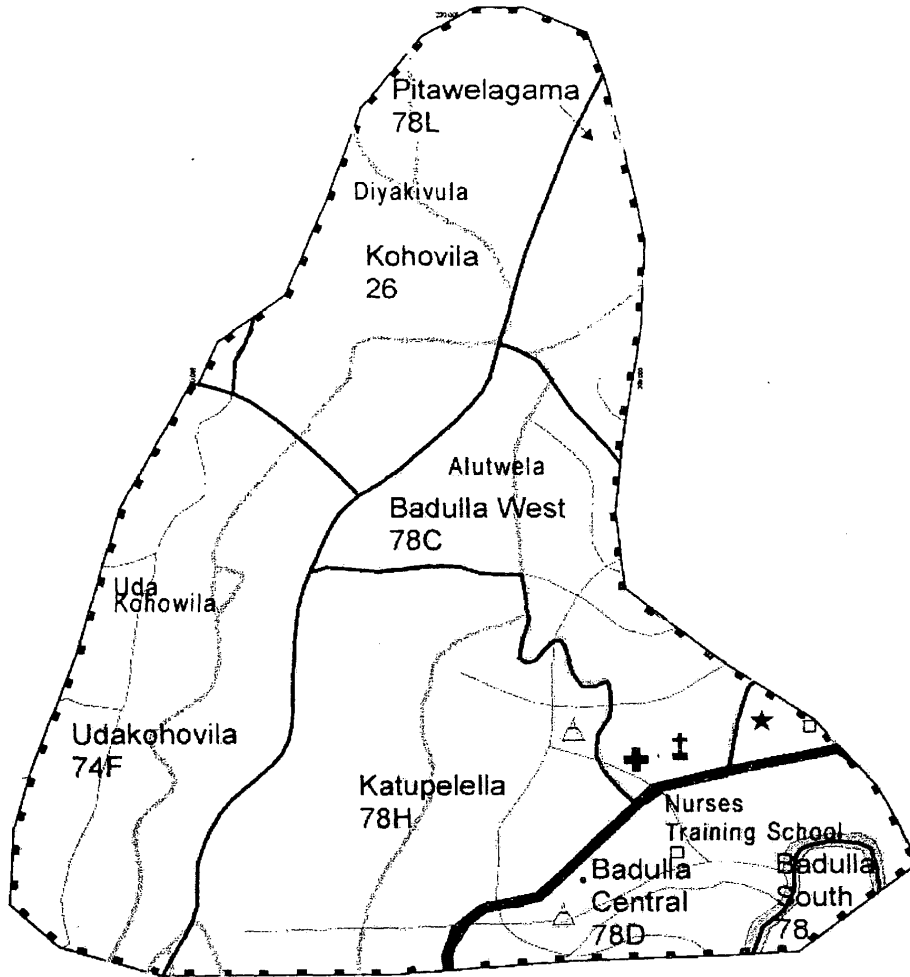
Municipal Councils – MC, Urban Councils – UC, Pradeshiya Shabas – PS



Population according to D.S. Division: Badulla District - 2012

Local Authorities உள்ளூர் சபைகள்	Present Membership	Total Population மொத்த சனத்தொகை		Muslim Population முஸ்லிம் சனத்தொகை		Members அங்கத்தவர்			Wards வட்டாரம்		Muslim Members முஸ்லிம் அங்கத்தவர்				Muslim Councils முஸ்லிம் சபைகள்	
			%		%	Total 100%	FPP 70%	PR 30%	Single தனி	Multi பல	Single தனி	Multi பல	PR வி.சா	Total மொ		
1 Welimada	PS	21	100,434	100	16,933	16.86	31	21	10	17	2	4	2	2	10	1
			100,434		16,933											
2 Badulla	MC/PS	15/9	74,751	100	7,726	10.34	22/13	15/9	7/4	13/7	1/1	3/1	1/1	1/0	6/3	
3 Bandarawela	MC/PS	9/9	65,111	100	3,696	5.68	13/13	9/9	4/4	5/5	2/2	1/1	1/1		3/3	
4 Ella	PS	10	44,763	100	1,934	4.32	14	10	4	8	1		1		2	
5 Hali-Ela	PS	21	90,179	100	4,106	4.55	31	21	10	19	1	1	1		3	
6 Haputale	UC/PS	9/11	48,485	100	3,643	7.51	13/16	9/11	4/5	7/9	1/1	1/1	1/1		3/3	
7 Lunugala	PS	11	31,092	100	1,234	3.97	16	11	5	9	1		1		2	
8 Mahiyanganaya			75,327	100	1,859	2.47										
9 Passara	PS	11	48,576	100	2,427	5.00	16	11	5	9	1		1		2	
10 Uva-Paranagama	PS	19	78,899	100	2,251	2.85	27	19	8	17	1		1		2	
			557,183		28,876											
		155	657,617		45,809	6.97	225	155	70	125	15	13	13	3	42	1
Others			154,141		1,363											
District Total			811,758	100	47,172	5.81										

Badulla MC

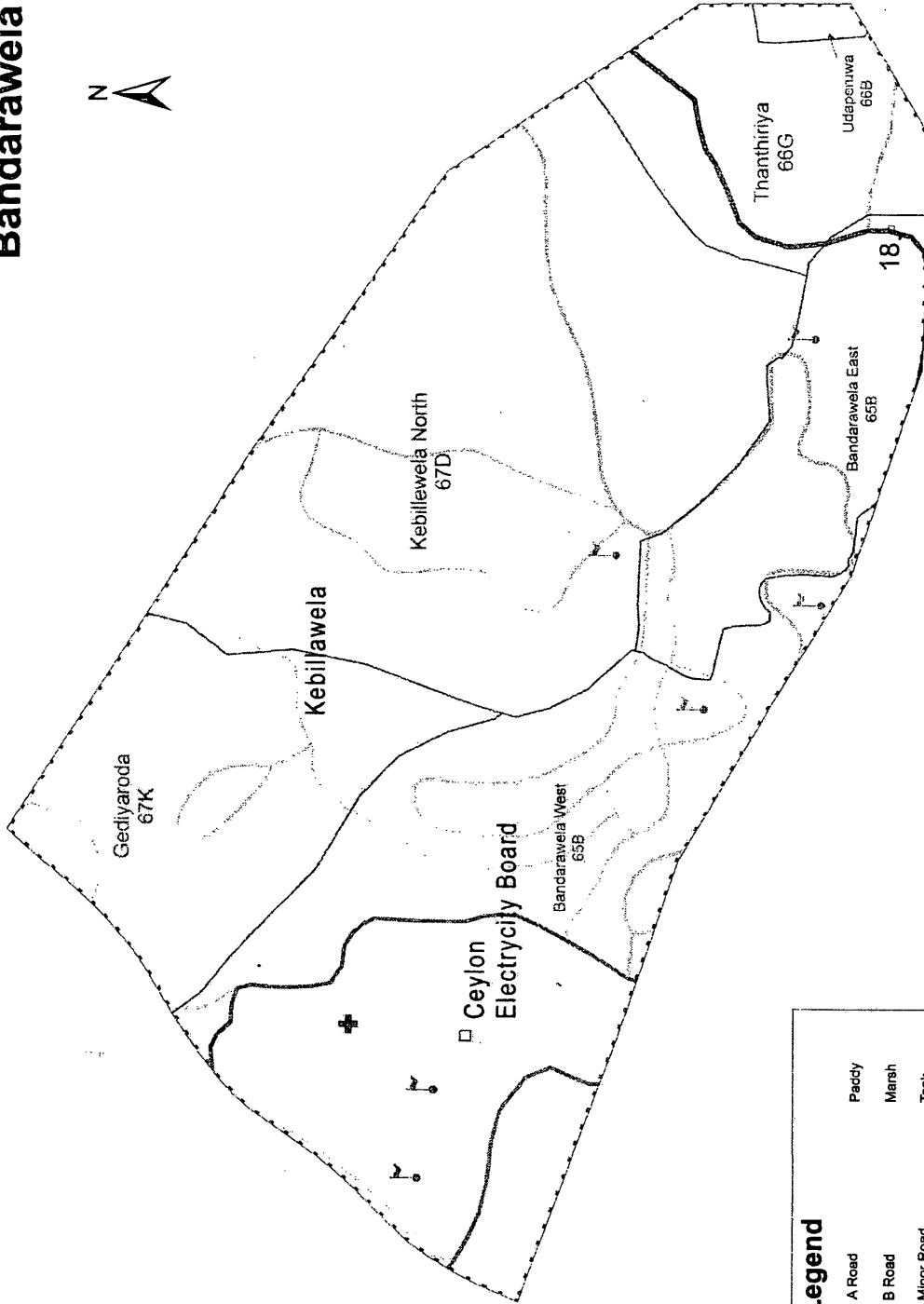


Legend		
△	Temple	— A Road
⊕	Church	— B Road
□	Building	— Minor Road
⊙	Hindu Temple	— Other Road
⊖	Mosque	- - - Railway
⊞	Post Office	— MC/UC Boundary
★	Police	— G.N. Boundary
⊞	Railway Station	— Stream
⊕	Hospital	
⊞	School	
▭	Paddy	
▭	Marsh	
▭	Tank	
▭	Rock	
▭	Forest	
	G.N. Name & Code	
	Place Name	

Population according to D.S. Division: Badulla District - 2012

Local Authorities உள்ளூர் சபைகள்	Present Membership	Total Population மொத்த சனத்தொகை		Muslim Population முஸ்லிம் சனத்தொகை		Members அங்கத்தினர்			Wards வட்டாரம்		Muslim Members முஸ்லிம் அங்கத்தினர்				Muslim Councils முஸ்லிம் சபைகள்
			%		%	Total 100%	FPP 70%	PR 30%	Single தனி	Multi பல	Single தனி	Multi பல	PR வி.சா	Total மொ	
2 Badulla	MC/PS 15/9	74,751	100	7,726	10.34	22/13	15/9	7/4	13/7	1/1	3/1	1/1	1/0	6/3	

Bandarawela MC



Legend					
△	Temple	—	A Road	▭	Paddy
⊕	Church	—	B Road	▭	Marsh
□	Building	—	Minor Road	▭	Tank
⊕	Hindu Temple	—	Other Road	▭	Rock
⊕	Mosque	—	Railway	▭	Forest
⊕	Post Office	—	MC/UC Boundary	▭	G.N. Name & Code
⊕	Police	—	G.N. Boundary	▭	Place Name
⊕	Railway Station	—	Stream	▭	
⊕	Hospital	—		▭	
⊕	School	—		▭	

Population according to D.S. Division: Badulla District - 2012

Local Authorities ම.அதிகார சபைகள்	Present Membership		Muslim Population முஸ்லிம் சமூகங்கள்		Members உறுப்பினர்				Wards குறுக்கு			Muslim Members முஸ்லிம் உறுப்பினர்			
	MC/PS	9/9	%	3,696	100%	Total	FPP	PR	Single	Multi	Single	Multi	Total	PR	Total
3 Bandarawela	MC/PS	9/9	100	3,696	100%	13/13	9/9	4/4	5/5	2/2	1/1	1/1	3/3		

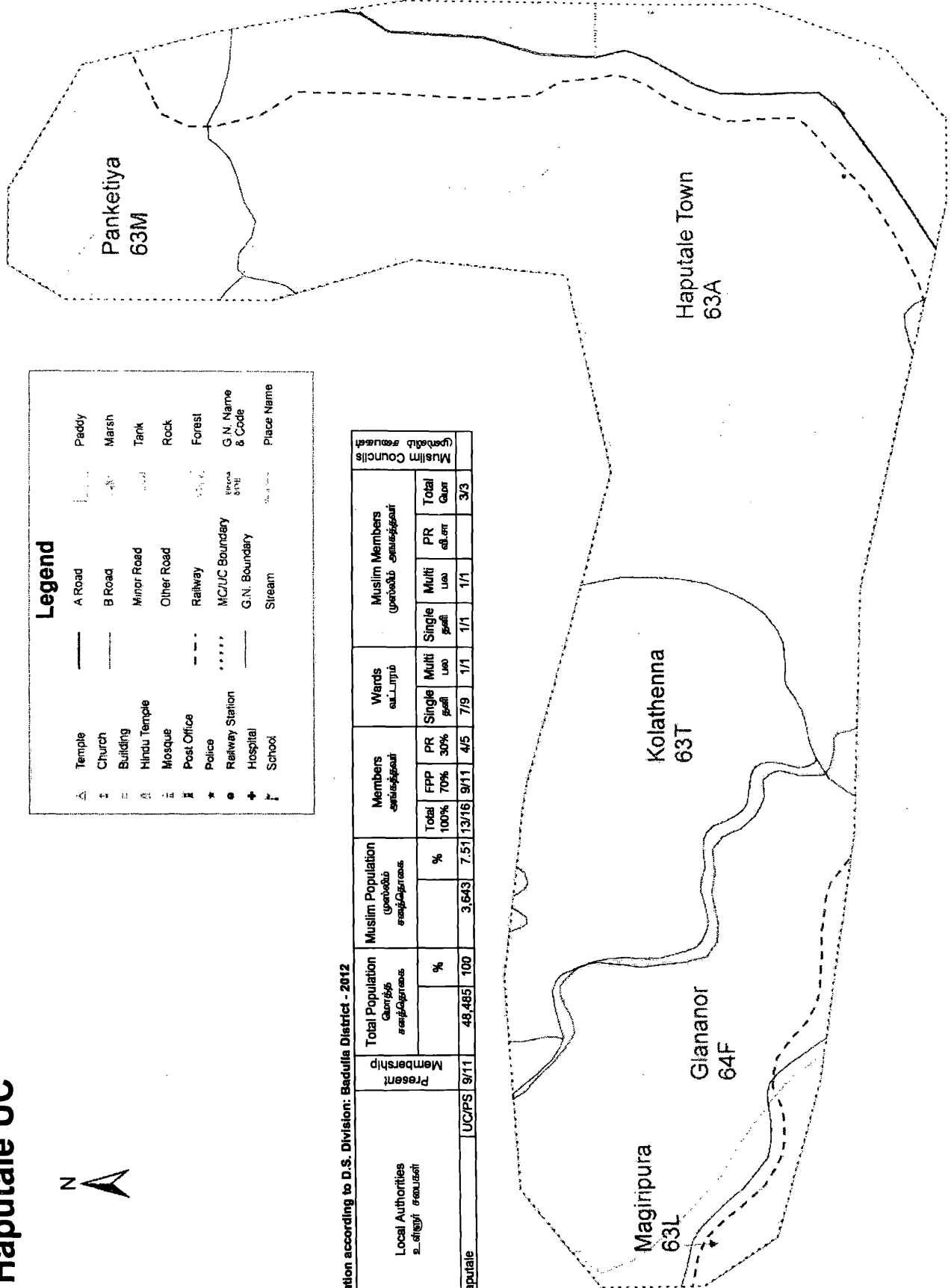
Haputale UC




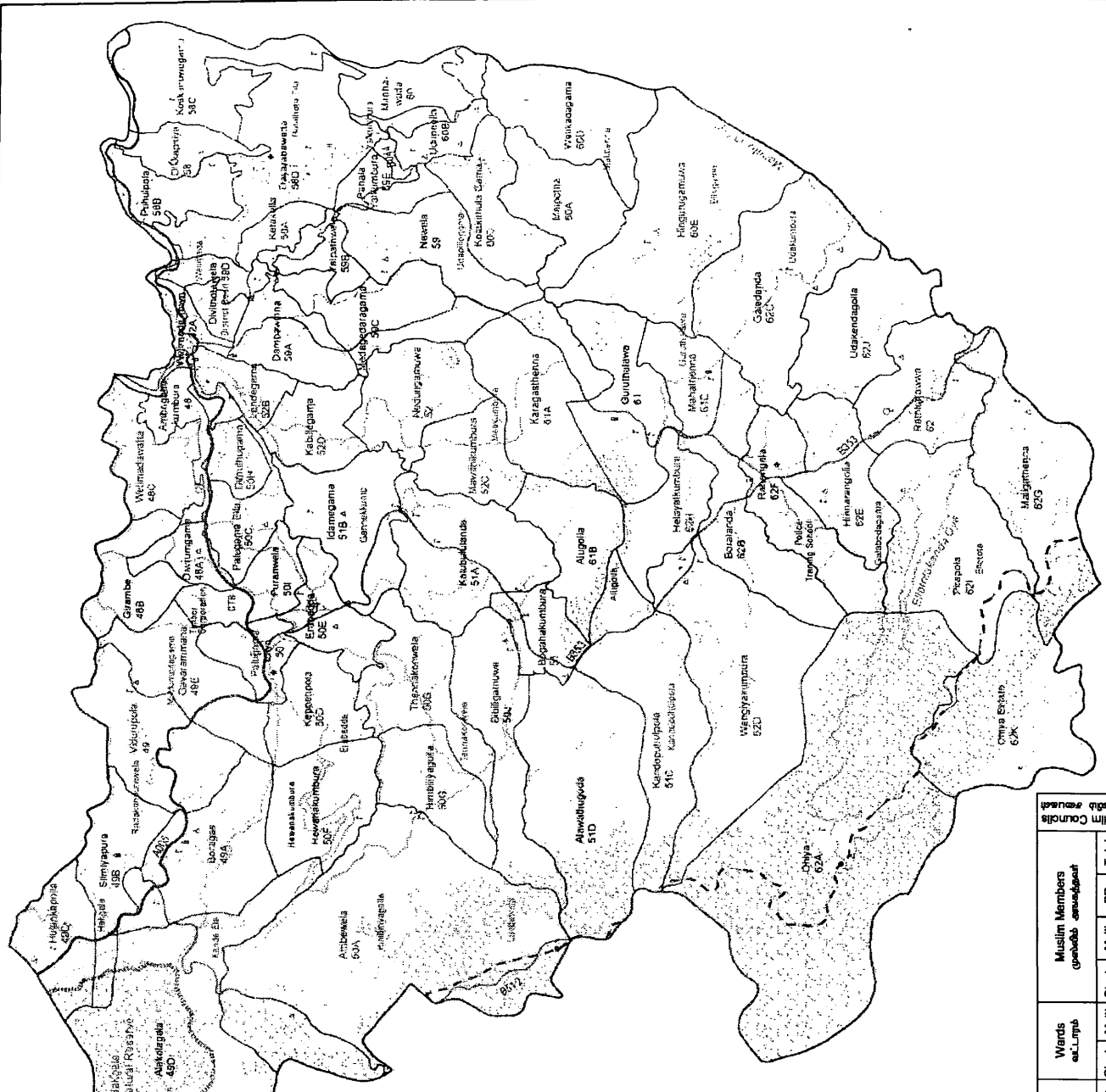
Legend	
▲ Temple	A Road
✠ Church	B Road
▢ Building	Minor Road
⊕ Hindu Temple	Other Road
⊖ Mosque	Railway
Ⓜ Post Office	MC/UC Boundary
✴ Police	G.N. Boundary
Ⓜ Railway Station	Stream
Ⓜ Hospital	Paddy
Ⓜ School	Marsh
	Tank
	Rock
	Forest
	G.N. Name & Code
	Place Name

Population according to D.S. Division: Badulla District - 2012

Local Authorities සංවිධාන	Total Population මුළු ජනගහණය		Muslim Population මුස්ලිම් ජනගහණය		Members අයවැන්නන්			Wards වතු			Muslim Members මුස්ලිම් අයවැන්නන්			Muslim Councils මුස්ලිම් සභා
	Present වර්තමාන	Membership අයවැන්න	%	%	Total මුළු	FPP 70%	PR 30%	Single ඒක	Multi බහු	Single ඒක	Multi බහු	Single ඒක	Multi බහු	
6 Haputale	UC/PS 9/11	48,485	100	3,643	7.51	13/16	9/11	4/5	7/9	1/1	1/1	1/1	1/1	3/3



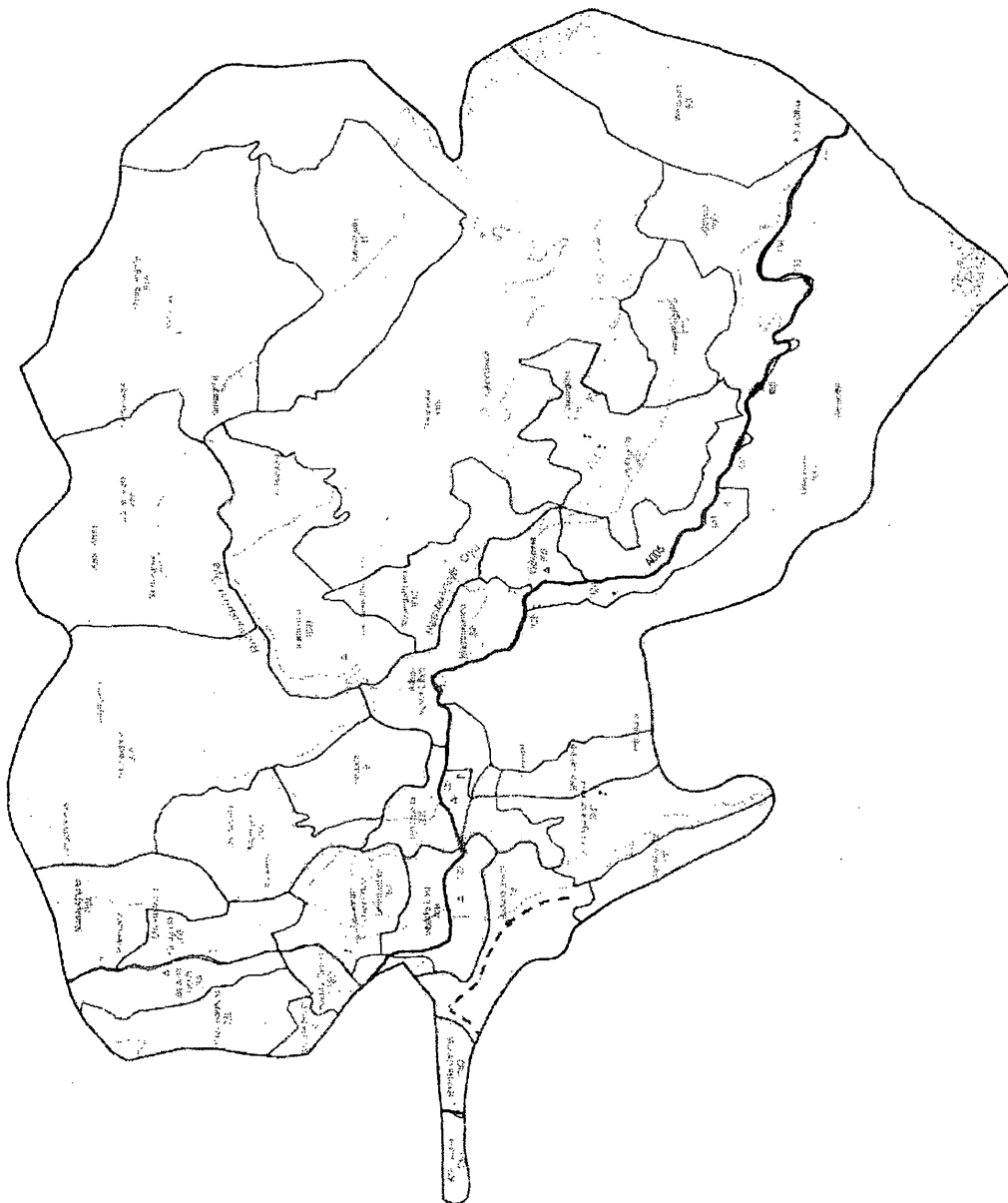
Weimada PS



Population according to D.S. Division: Badulla District - 2012

Local Authorities ම.ම.අ.ව. සංවිධාන	Members ම.ම.අ.ව. සාමාජිකයන්	Total Population මුළු ජනගහණය		Muslim Population මුස්ලිම් ජනගහණය		Members ම.ම.අ.ව. සාමාජිකයන්		Wards ම.ම.අ.ව. කොට්ඨාස		Muslim Members මුස්ලිම් සාමාජිකයන්				
		%	Total	%	Total	FPP	PR	Single	Multi	Single	Multi	PR	Total	
PS	21	100,434	100	16,933	16.86	31	21	10	17	2	4	2	2	10
													1	

Badulla PS



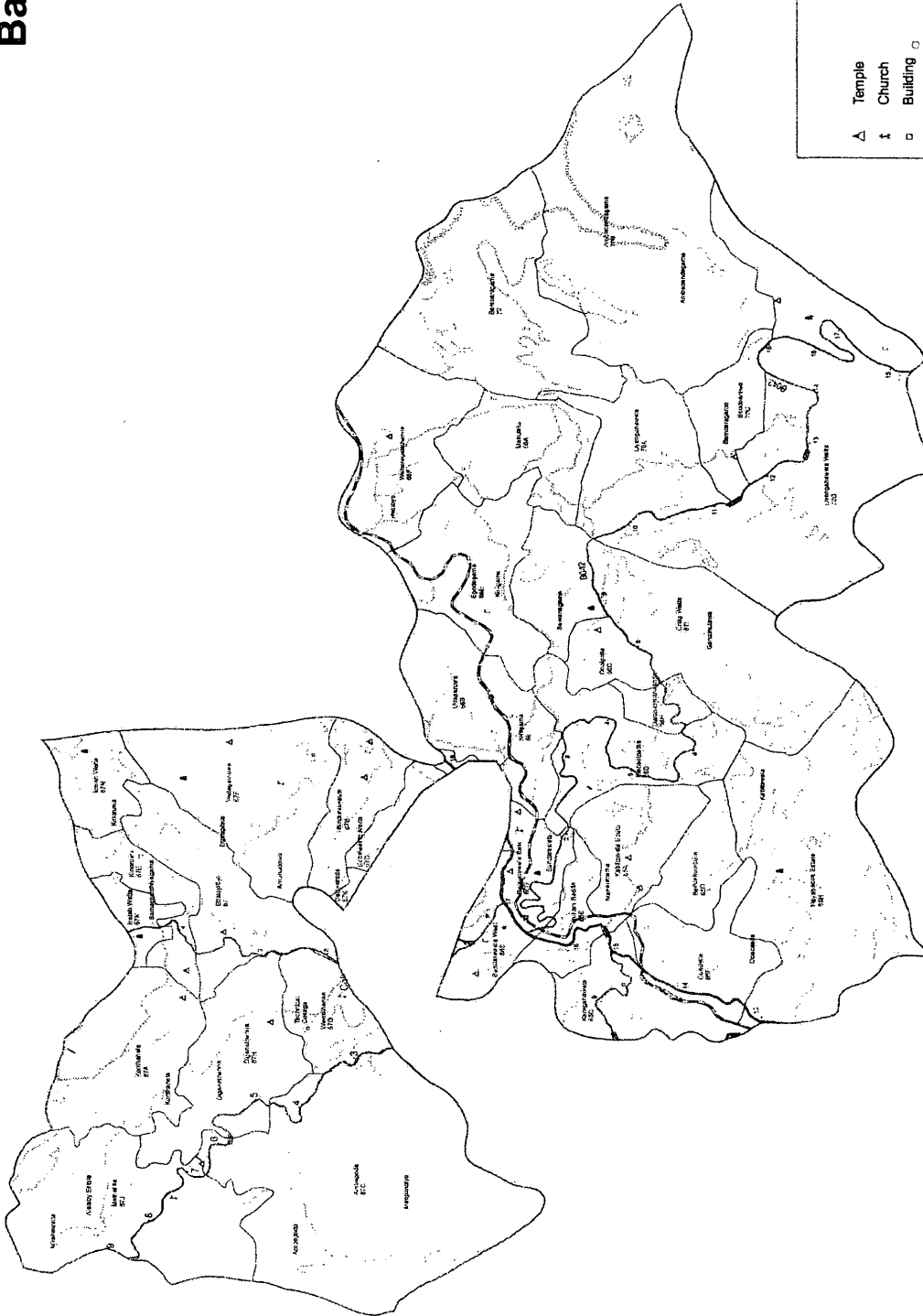
Legend

▲	Temple	—	A Road	▨	Paddy
✠	Church	—	B Road	▨	Marsh
—	Building	—	Minor Road	▨	Tank
—	Hindu Temple	—	Other Road	▨	Rock
—	Mosque	—	Railway	▨	Forest
—	Post Office	—	F.S. Boundary	▨	G.N. Name & Code
—	Police	—	G.N. Boundary	▨	Place Name
—	Railway Station	—	Stream		
—	Hospital				
—	School				

Population according to D.S. Division: Badulla District - 2012

Local Authorities உள்ளூர் சமூக	MC/PS	Present Membership		Total Population குறிப்ப சமூக		Muslim Population முஸ்லிம் சமூக		Members உறுப்பினர்			Wards வட்டாரம்			Muslim Members முஸ்லிம் உறுப்பினர்			Muslim Councils முஸ்லிம் சமூக
				%		%	Total	FPP	PR	Single	Multi	Single	Multi	Single	Multi	Total	
2	Badulla	MC/PS	15/9	74,751	100	7,726	10.34	22/13	15/9	7/4	13/7	1/1	3/1	1/1	1/0	6/3	

Bandarawela PS

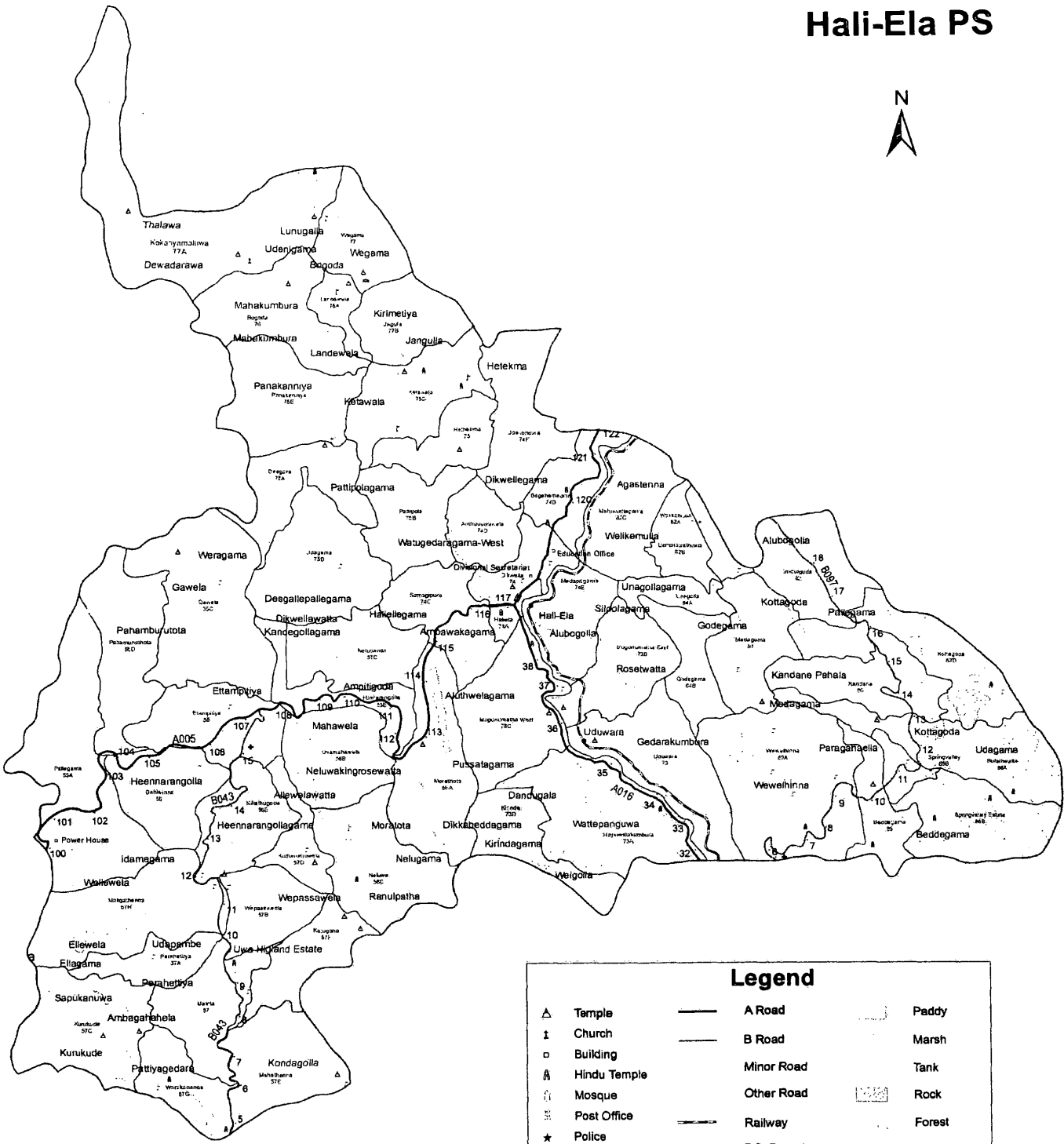


Legend					
△	Temple	—	A Road	—	Paddy
⊕	Church	—	B Road	—	Marsh
□	Building	—	Minor Road	—	Tank
⊕	Hindu Temple	—	Other Road	—	Rock
⊕	Mosque	—	Railway	—	Forest
⊕	Post Office	—	P.S. Boundary	—	G.N. Name & Code
★	Police	—	G.N. Boundary	—	Place Name
⊕	Railway Station	—	Stream		
⊕	Hospital				
⊕	School				

Population according to D.S. Division: Badulla District - 2012

Local Authorities අ. එරිගුරු ප්‍රදේශ	Present Membership		Total Population මුළු ජනගහණය		Muslim Population මුස්ලිම් ජනගහණය		Members අයවැන්නන්			Wards වර්ද			Muslim Members මුස්ලිම් අයවැන්නන්			
	MC/PS	9/9	65,111	100	3,696	5.68	Total	FFP	PR	Single	Multi	Single	Multi	Single	Multi	Total
3. Bandarawela						%	100%	70%	30%	5/5	2/2	1/1	1/1	1/1	1/1	3/3

Hali-Ela PS



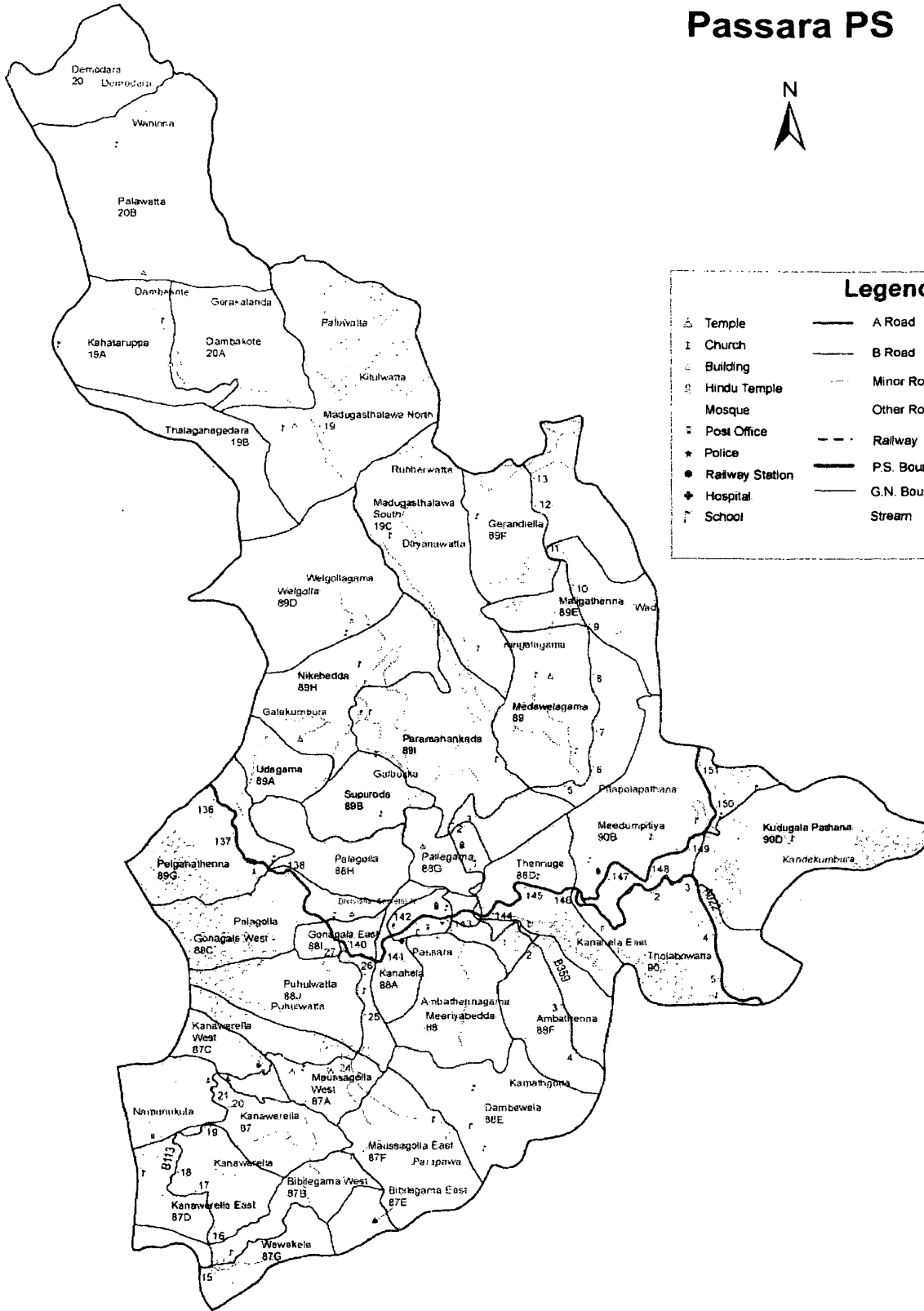
Legend

△	Temple	—	A Road	▨	Paddy
⊥	Church	—	B Road	▨	Marsh
□	Building	—	Minor Road	▨	Tank
⊕	Hindu Temple	—	Other Road	▨	Rock
⊖	Mosque	—	Railway	▨	Forest
PO	Post Office	—	P.S. Boundary	▨	G.N. Name & Code
★	Police	—	G.N. Boundary	▨	Place Name
●	Railway Station	—	Stream		
+	Hospital				
⊙	School				

Population according to D.S. Division: Badulla District - 2012

Local Authorities உள்ளூர் சபைகள்	Present Membership	Total Population மொத்த சனத்தொகை		Muslim Population முஸ்லிம் சனத்தொகை		Members அங்கத்தவர்			Wards வட்டாரம்		Muslim Members முஸ்லிம் அங்கத்தவர்				Muslim Councils முஸ்லிம் சபைகள்
			%		%	Total	FPP 70%	PR 30%	Single தனி	Multi பல	Single தனி	Multi பல	PR வி.சா	Total மொத்த	
5 Hali-Ela	PS	21	90,179	100	4,106	4.55	31	21	10	19	1	1	1	3	

Passara PS

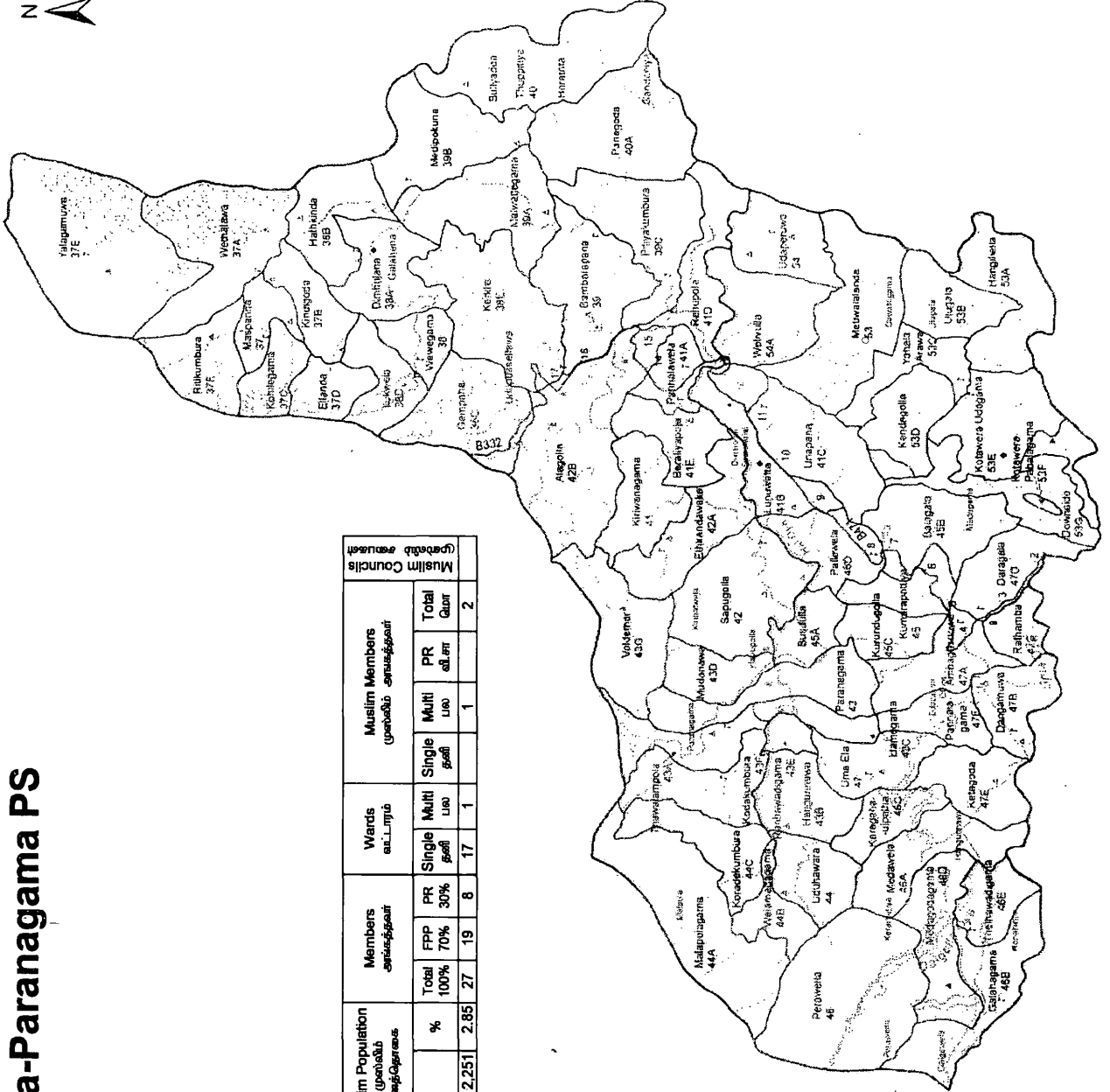


Legend		
△ Temple	— A Road	▭ Paddy
⊥ Church	— B Road	▨ Marsh
⊠ Building	⋯ Minor Road	◻ Tank
☪ Hindu Temple	— Other Road	◻ Rock
⊞ Mosque	- - - Railway	◻ Forest
⊞ Post Office	— P.S. Boundary	⊞ G.N. Name & Code
★ Police	— G.N. Boundary	⊞ Place Name
⊞ Railway Station	— Stream	
⊞ Hospital		
⊞ School		

Population according to D.S. Division: Badulla District - 2012

Local Authorities உள்ளூர் சபைகள்	Present Membership	Total Population மொத்த சனத்தொகை		Muslim Population முஸ்லிம் சனத்தொகை		Members அங்கத்தினர்			Wards வட்டாரம்		Muslim Members முஸ்லிம் அங்கத்தினர்				Muslim Councils முஸ்லிம் சபைகள்	
			%		%	Total 100%	FPP 70%	PR 30%	Single தனி	Multi பல	Single தனி	Multi பல	PR வி.சா	Total மொ		
9 Passara	PS	11	48,576	100	2,427	5.00	16	11	5	9	1		1		2	

Uva-Paranagama PS



Population according to D.S. Division: Badulla District - 2012

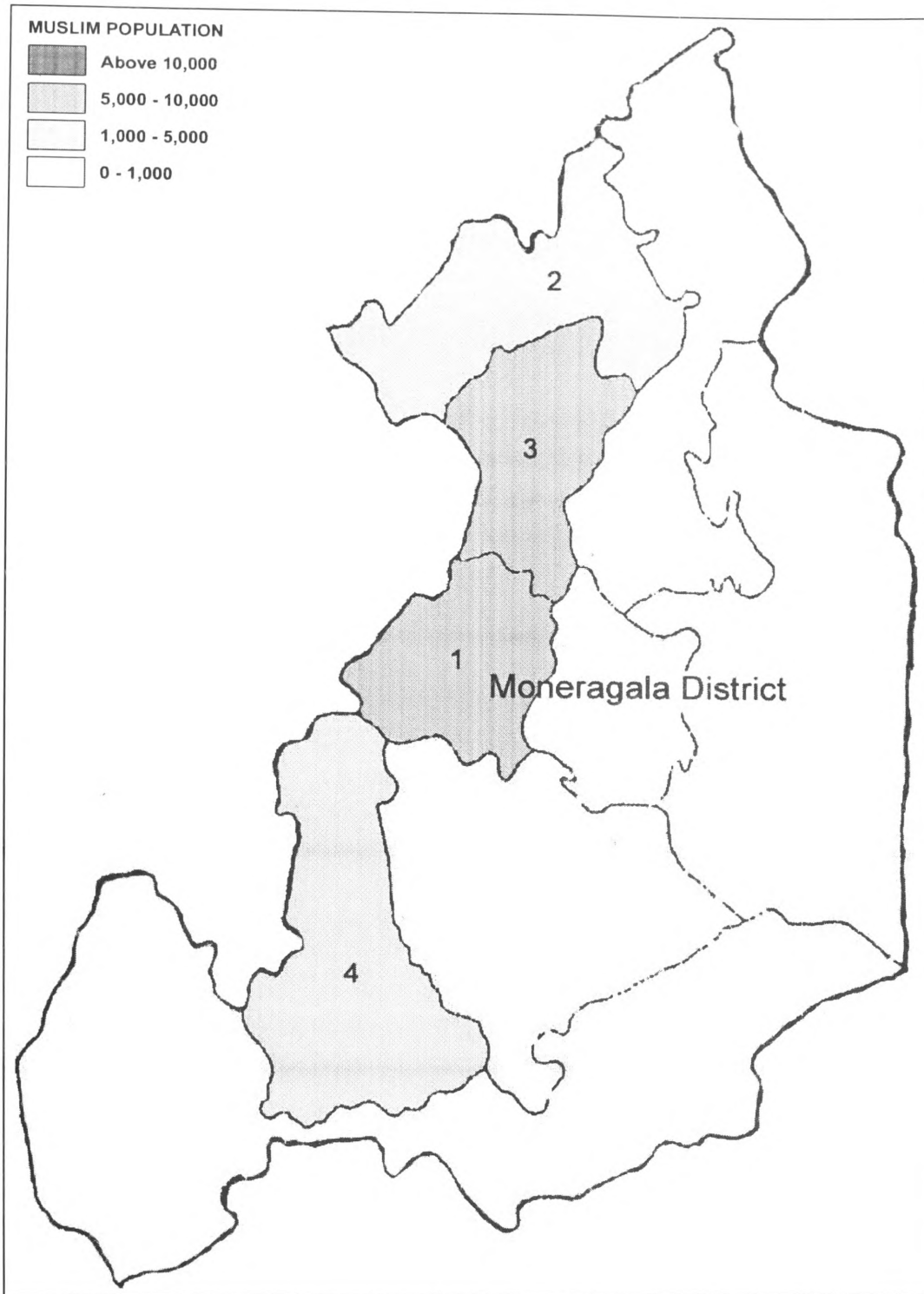
Local Authorities ප. සංවිධාන	Membership	Total Population මුළු ජනගහණය		Muslim Population මුස්ලිම් ජනගහණය		Members සාමාජිකයන්		Wards වර්ද		Muslim Members මුස්ලිම් සාමාජිකයන්		
		%	Total	%	Total	FPP 70%	PR 30%	Single ඉස්	Multi බහු	Single ඉස්	Multi බහු	Total මුළු
10 Uva-Paranagama PS	19	78,899	100	2,251	2.85	27	19	8	17	1	1	2

Legend

- △ Temple
- ✠ Church
- 🏠 Building
- 🕌 Hindu Temple
- 🕌 Mosque
- 🏢 Post Office
- 👮 Police
- 🏥 Hospital
- 🎓 School
- A Road
- B Road
- ⋯ Minor Road
- Other Road
- Railway
- P.S. Boundary
- G.N. Boundary
- Stream
- 🌾 Paddy
- 🌿 Marsh
- 🌊 Tank
- 🪨 Rock
- 🌲 Forest
- 📍 G.N. Name & Code
- 📍 Place Name

UVA PROVINCE – MONERAGALA DISTRICT

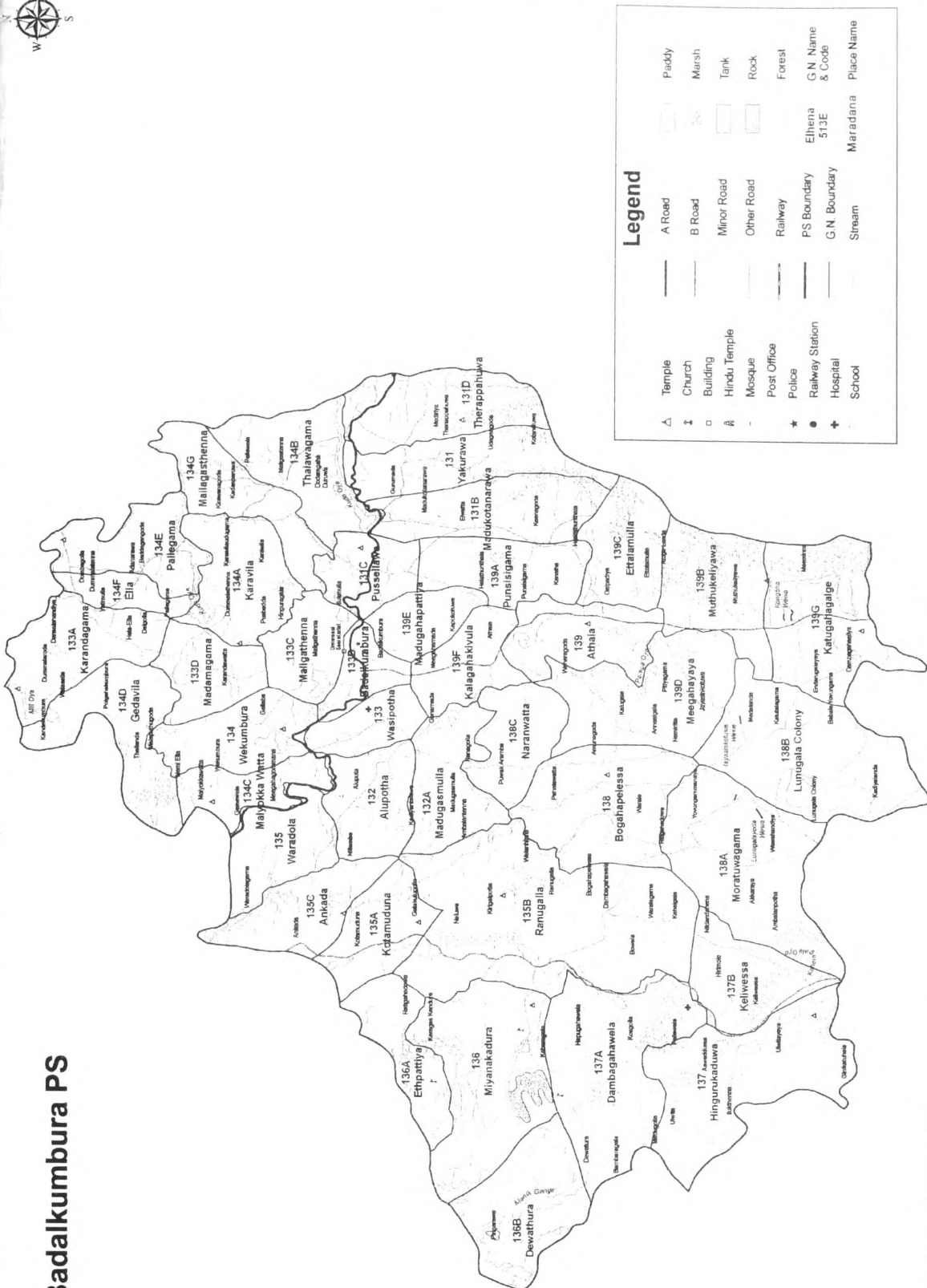
Municipal Councils – MC, Urban Councils – UC, Pradeshiya Shabas – PS



Population according to D.S. Division: Moneragala District - 2012

Local Authorities உள்ளூர் சபைகள்	Present Membership	Total Population மொத்த சனத்தொகை		Muslim Population முஸ்லிம் சனத்தொகை		Members அங்கத்தவர்			Wards வட்டாரம்		Muslim Members முஸ்லிம் அங்கத்தவர்				Muslim Councils முஸ்லிம் சபைகள்	
			%		%	Total 100%	FPP 70%	PR 30%	Single தனி	Multi பல	Single தனி	Multi பல	PR வி.சா	Total மொ		
1 Badalkumbura	PS	9	39,880	100	1,572	3.94	13	9	4	7	1		1		2	
3 Medagama	PS	9	35,611	100	4,912	13.79	13	9	4	7	1	2	1	1	5	
		18	75,491		6,484	8.59	26	18	8	14	2	2	2	1	7	
Others			372,651		3,218											
District Total			448,142	100	9,702	2.16										

Badalkumbura PS



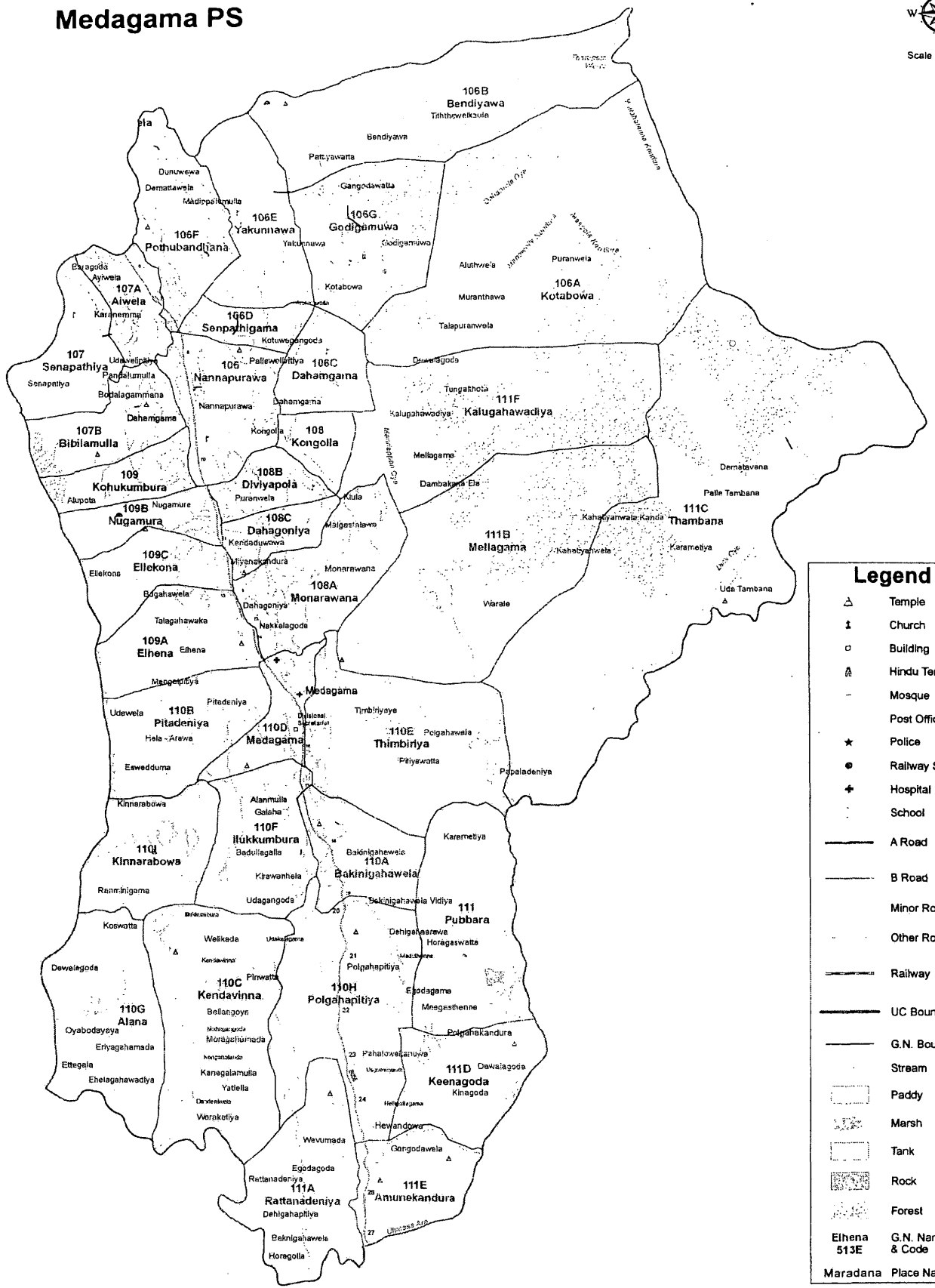
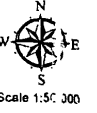
Legend

△	Temple	—	A Road	□	Paddy
⊕	Church	—	B Road	□	Marsh
□	Building	—	Minor Road	□	Tank
⊕	Hindu Temple	—	Other Road	□	Rock
—	Mosque	—	Railway	□	Forest
—	Post Office	—	PS Boundary	□	G.N Name & Code
—	Police	—	G.N Boundary	—	Stream
—	Railway Station	—	Stream	—	Place Name
—	Hospital	—			
—	School	—			

Population according to D.S. Division: Moneragala District - 2012

Local Authorities අ. නිලධාරී ප්‍රදේශ	Present	Total Population මුළු ජනසංඛ්‍යාව		Muslim Population මුස්ලිම් ජනසංඛ්‍යාව		Members අයවැන්නන්			Wards වැරද			Muslim Members මුස්ලිම් අයවැන්නන්		
		අයවැන්නන්	%	අයවැන්නන්	%	Total	FPP	PR	30%	Single	Multi	Single	Multi	PR
1 Badalkumbura	PS	9	39,880	100	1,572	3.94	13	9	4	7	1	1	1	2

Medagama PS

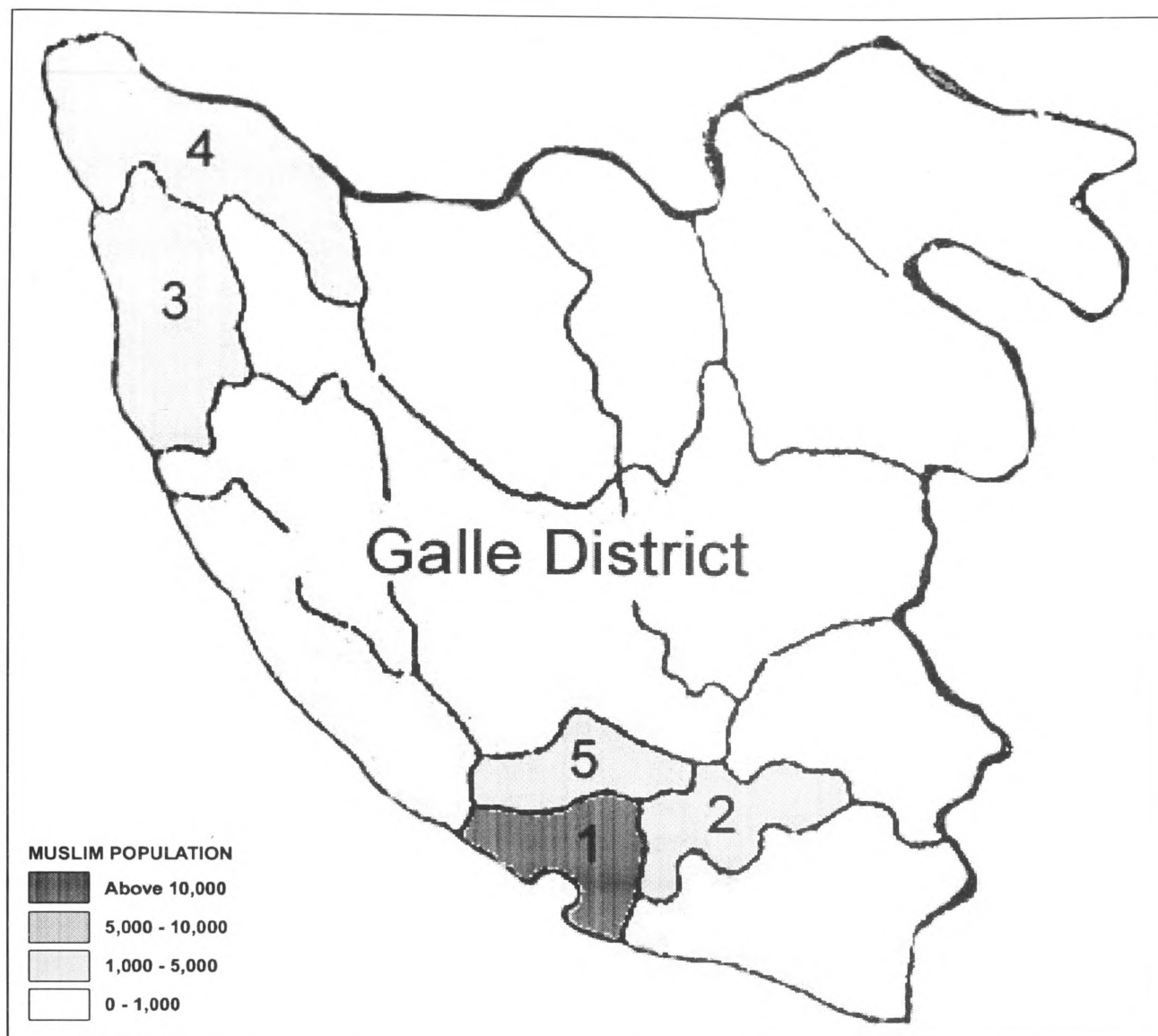


Population according to D.S. Division: Moneragala District - 2012

Local Authorities உள்ளூர் சபைகள்	Present Membership	Total Population மொத்த சனத்தொகை		Muslim Population முஸ்லிம் சனத்தொகை		Members அங்கத்தலைர்			Wards வட்டாரம்		Muslim Members முஸ்லிம் அங்கத்தலைர்				Muslim Councils முஸ்லிம் சபைகள்
			%		%	Total	FPP 70%	PR 30%	Single தனி	Multi பல	Single தனி	Multi பல	PR வி.சா	Total மொ	
3 Medagama	PS	9	35,611	100	4,912	13.79	13	9	4	7	1	2	1	1	5

SOUTHERN PROVINCE – GALLE DISTRICT

Municipal Councils – MC, Urban Councils – UC, Pradeshiya Shabas – PS



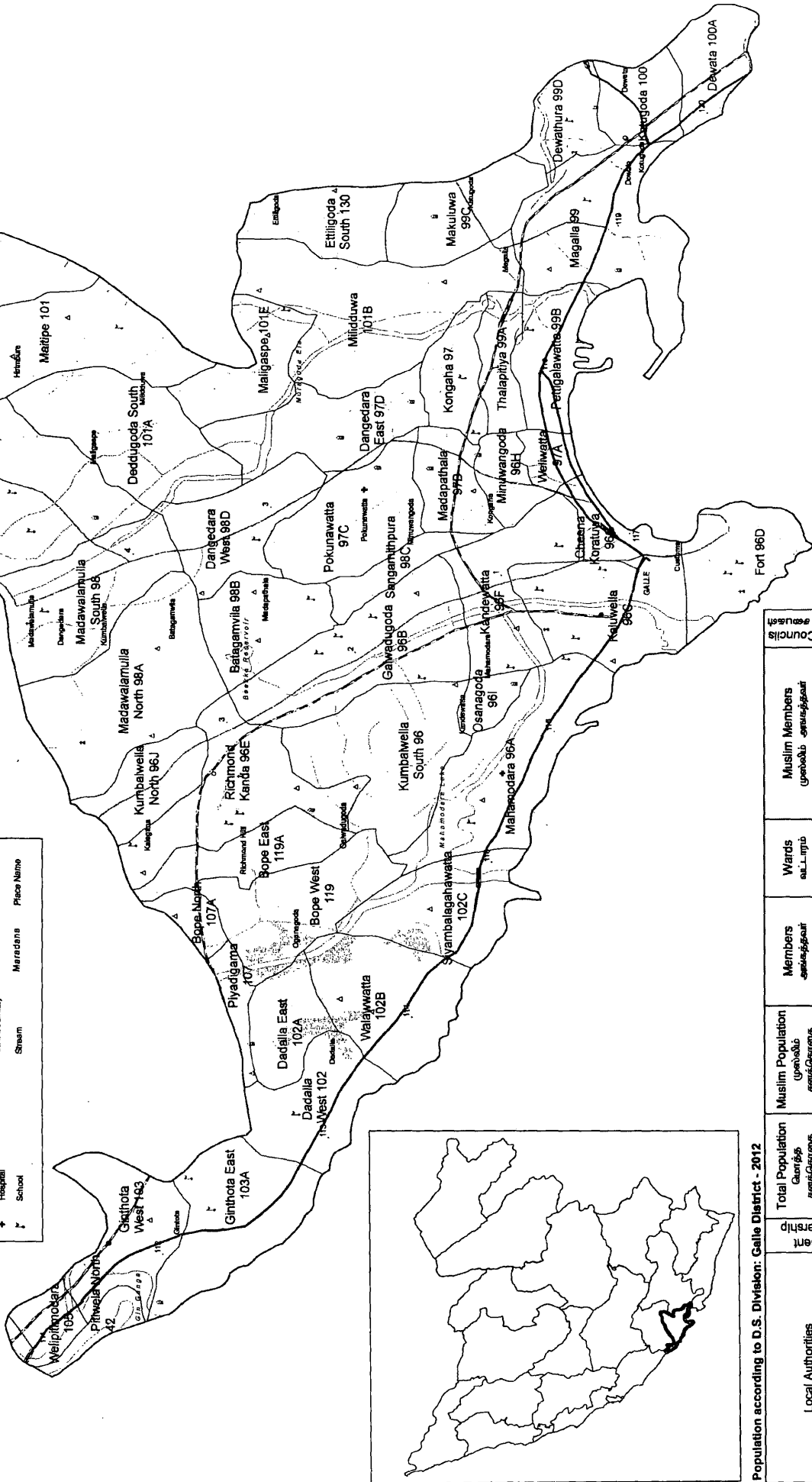
Population according to D.S. Division: Galle District - 2012

Local Authorities உள்ளூர் சபைகள்	Present Membership	Total Population மொத்த சனத்தொகை		Muslim Population முஸ்லிம் சனத்தொகை		Members அங்கத்தவர்			Wards வட்டாரம்		Muslim Members முஸ்லிம் அங்கத்தவர்				Muslim Councils முஸ்லிம் சபைகள்	
			%		%	Total 100%	FPP 70%	PR 30%	Single தனி	Multi பல	Single தனி	Multi பல	PR வி.சா	Total மொ		
1 Galle	MC	19	101,159	100	32,839	32.46	27	19	8	15	2	4	2	3	11	
			101,159		32,839											
2 Akmeemana			78,051	100	1,859	2.38										
3 Balapitiya			67,207	100	1,136	1.69										
4 Benthota			49,733	100	1,140	2.29										
5 Bope-Poddala			50,050	100	1,461	2.92										
			245,041		5,596											
		19	346,200		38,435	11.10	27	19	8	15	2	4	2	3	11	
Others			712,571		820											
District Total			1,058,771	100	39,255	3.71										

Galle MC



Legend	
△	Temple
⊕	Church
□	Building
⊙	Hindu Temple
⊙	Mosque
⊙	Post Office
⊙	Police
⊙	Railway Station
⊙	Hospital
⊙	School
—	A Road
—	B Road
—	Minor Road
—	Other Road
—	Railway
—	MC Boundary
—	G.N. Boundary
—	Stream
▭	Paddy
▭	Marsh
▭	Tank
▭	Rock
▭	Forest
⊙	Ethna 51E & 51B
⊙	Maradans
⊙	Place Name

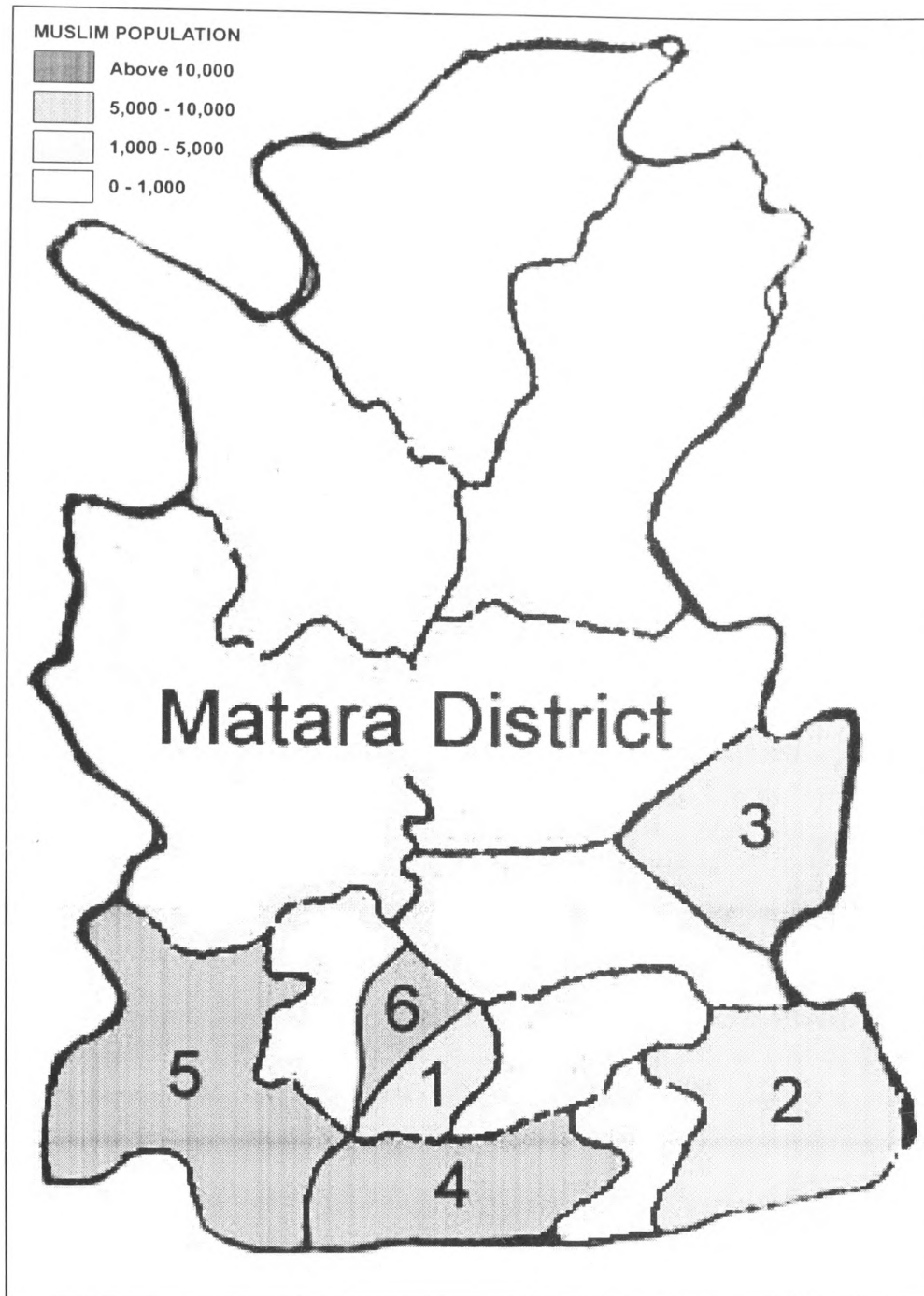


Population according to D.S. Division: Galle District - 2012

Local Authorities ප. සிසිසිරි අතරිසිරි	Present Membership		Total Population මුළු ජනසංඛ්‍යාව		Muslim Population මුස්ලිම් ජනසංඛ්‍යාව		Members අයවැන්නන්		Wards මැති මණ්ඩල		Muslim Members මුස්ලිම් අයවැන්නන්			
	MC	19	101,159	100	%	Total 100%	PR 70%	30%	Single 15	Multi 2	Single 4	Multi 2	PR 3	Total 11
1. Galle			32,839	32.46	27	19	8	15	2	2	4	2	3	11

SOUTHERN PROVINCE – MATARA DISTRICT

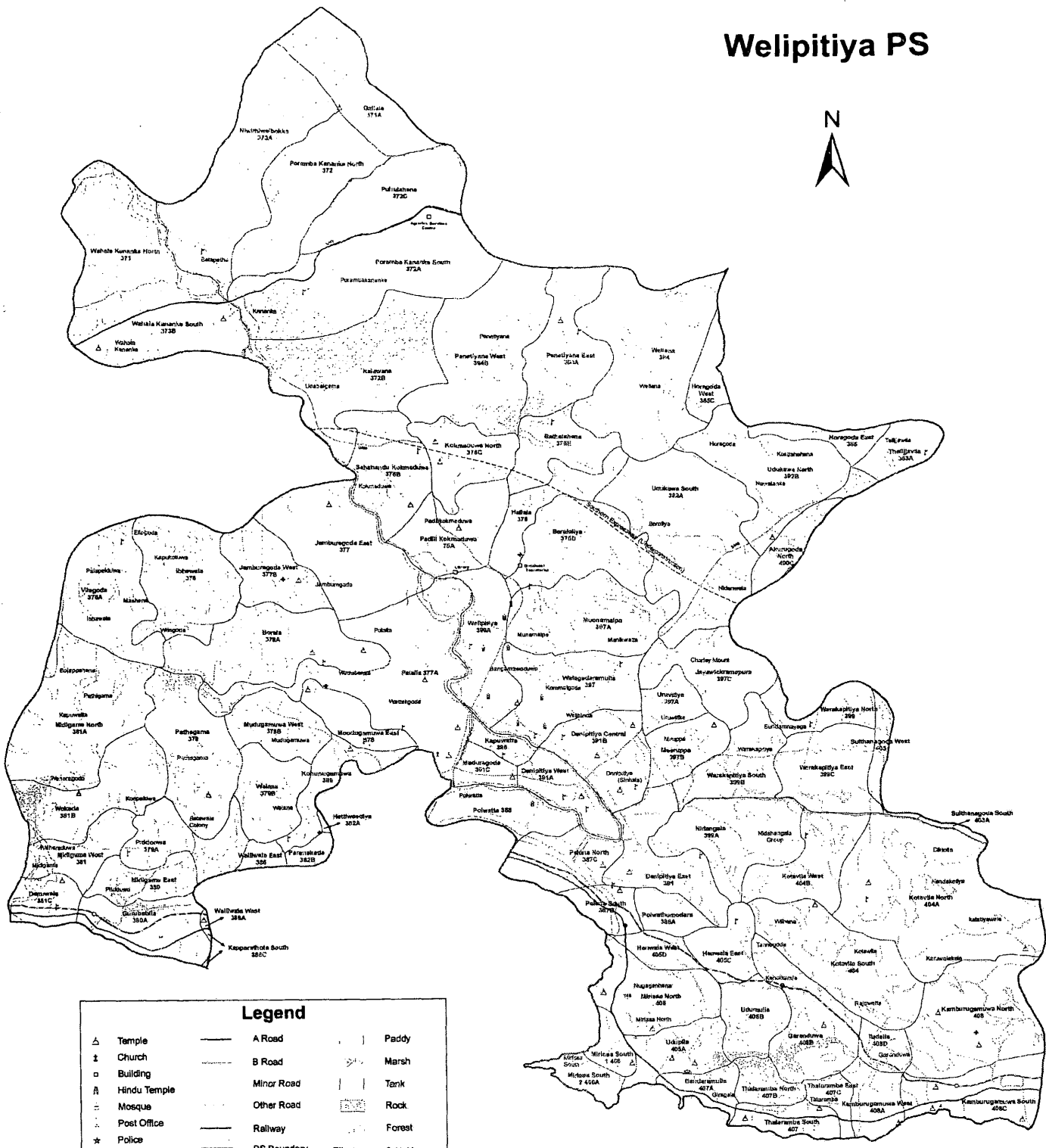
Municipal Councils – MC, Urban Councils – UC, Pradeshiya Shabas – PS



Population according to D.S. Division: Matara District - 2012

Local Authorities உள்ளூர் சபைகள்	Present Membership	Total Population மொத்த சனத்தொகை		Muslim Population முஸ்லிம் சனத்தொகை		Members அங்கத்தவர்			Wards வட்டாரம்		Muslim Members முஸ்லிம் அங்கத்தவர்				Muslim Councils முஸ்லிம் சபைகள்
			%		%	Total 100%	FPP 70%	PR 30%	Single தனி	Multi பல	Single தனி	Multi பல	PR வி.சா	Total மொ	
1 Athuraliya		32,173	100	1,746	5.43										
2 Dickwella	PS	54,370	100	2,756	5.07	21	14	7	10	2	1	1		3	
3 Hakmana		31,464	100	983	3.12										
4 Matara	MC	114,970	100	4,288	3.73	22	15	7	11	2	1	1		3	
5 Weligama	UC	72,511	100	7,381	10.18	14	10	4	6	2	1	1		3	
6 Welipitiya (Weligama)	PS	51,615	100	6,349	12.30	33	22	11	18	2	1	2	1	6	
		61	357,103		23,503	6.58	90	61	29	45	8	4	5	1	15
Others		452,241		2,043											
District Total			809,344	100	25,546	3.16									

Welipitiya PS



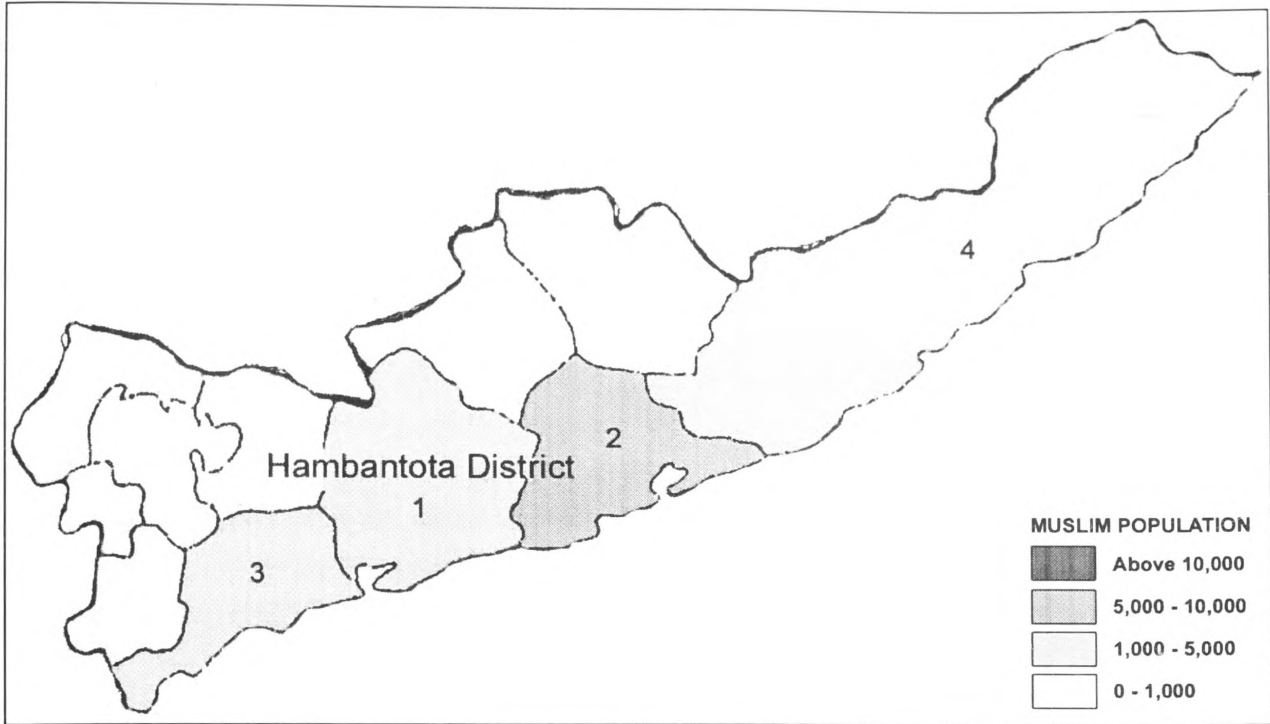
Legend			
△	Temple	▨	Paddy
⊕	Church	▧	Marsh
□	Building	▩	Tank
⊕	Hindu Temple	▨	Rock
⊕	Mosque	▨	Forest
⊕	Post Office	▨	Elthana 513E
⊕	Police	▨	G.N. Name & Code
⊕	Railway Station	▨	Maradana Place Name
⊕	Hospital	▨	
⊕	School	▨	
—	A Road	—	
—	B Road	—	
—	Minor Road	—	
—	Other Road	—	
—	Railway	—	
—	PS Boundary	—	
—	G.N. Boundary	—	
—	Stream	—	

Population according to D.S. Division: Matara District - 2012

Local Authorities உள்ளூர் சபைகள்	Present Membership	Total Population மொத்த சனத்தொகை		Muslim Population முஸ்லிம் சனத்தொகை		Members அங்கத்தவர்			Wards வட்டாரம்		Muslim Members முஸ்லிம் அங்கத்தவர்				Muslim Councils முஸ்லிம் சபைகள்	
			%		%	Total 100%	FPP 70%	PR 30%	Single தனி பல	Multi பல	Single தனி பல	Multi பல	PR வ.சா	Total மொ		
6 Welipitiya (Weligama)	PS	22	51,615	100	6,349	12.30	33	22	11	18	2	1	2	1	6	

SOUTHERN PROVINCE – HAMBANTOTA DISTRICT

Municipal Councils – MC, Urban Councils – UC, Pradeshiya Shabas – PS



Population according to D.S. Division: Hambantota District - 2012

Local Authorities உள்ளூர் சபைகள்	Present Membership	Total Population மொத்த சனத்தொகை		Muslim Population முஸ்லிம் சனத்தொகை		Members அங்கத்தவர்			Wards வட்டாரம்		Muslim Members முஸ்லிம் அங்கத்தவர்				Muslim Councils முஸ்லிம் சபைகள்
			%		%	Total 100%	FPP 70%	PR 30%	Single தனி	Multi பல	Single தனி	Multi பல	PR வி.சா	Total மொ	
1 Ambalantota		72,664	100	1,598	2.20										
2 Hambantota	MC	57,053	100	9,364	16.41	17	12	5	8	2	1	2	1	6	
3 Tangalle		71,920	100	978	1.36										
4 Thissamaharama		67,805	100	1,853	2.73										
	12	269,442		13,793	5.12	17	12	5	8	2	1	2	1	6	
Others		327,175		1,370											
District Total		596,617	100	15,163	2.54										

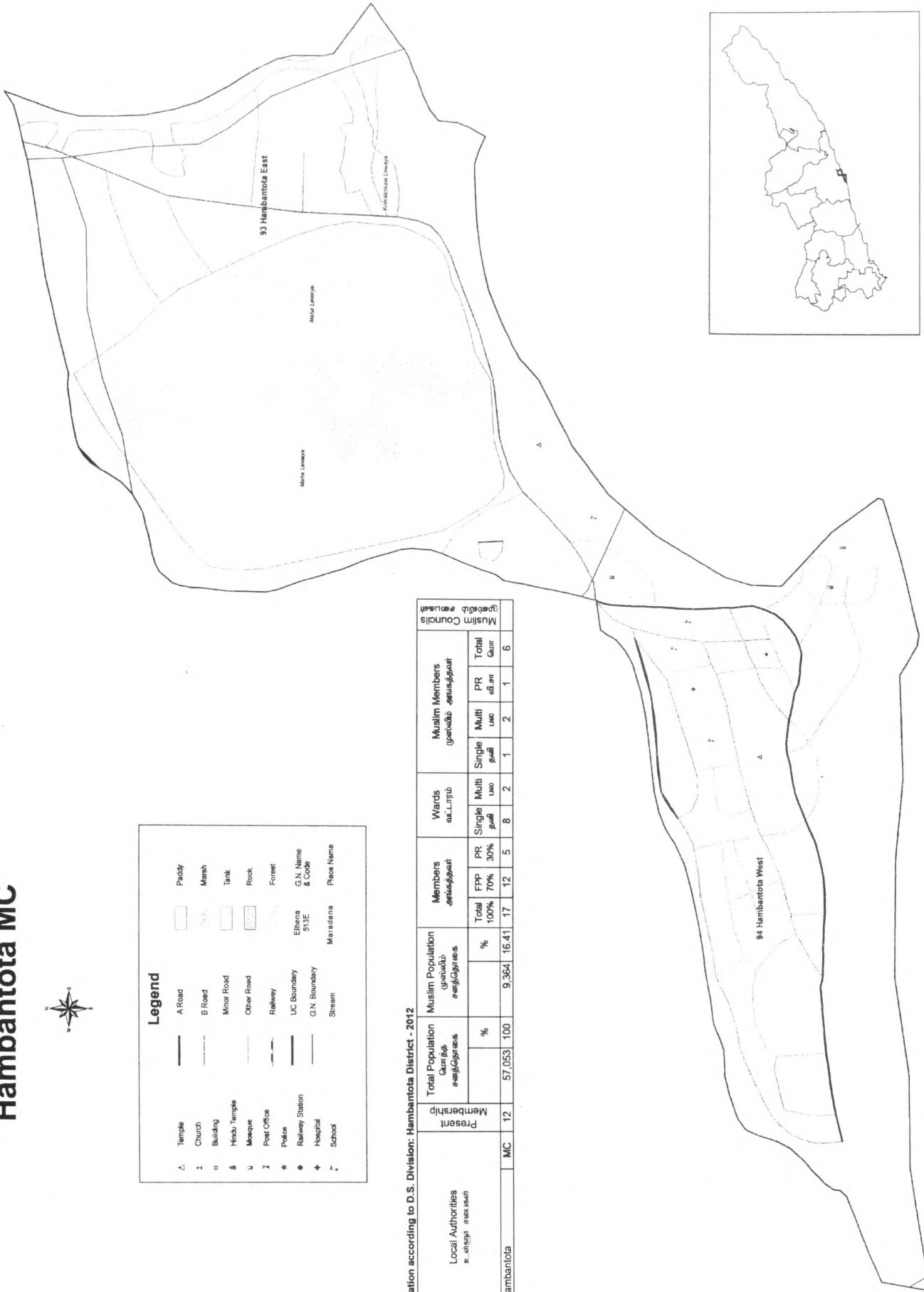
Hambantota MC



Legend	
△	Temple
⊠	Church
□	Building
⊞	Hindu Temple
⊞	Mosque
⊞	Post Office
*	Police
⊞	Railway Station
⊞	Hospital
⊞	School
—	A Road
—	B Road
—	Minor Road
—	Other Road
—	Railway
—	LC Boundary
—	G.N. Boundary
—	Stream
▭	Paddy
▭	Marsh
▭	Tank
▭	Rock
▭	Forest
⊞	G.N. Name
⊞	ETBE & Co-ops
⊞	Marudana
⊞	Place Name

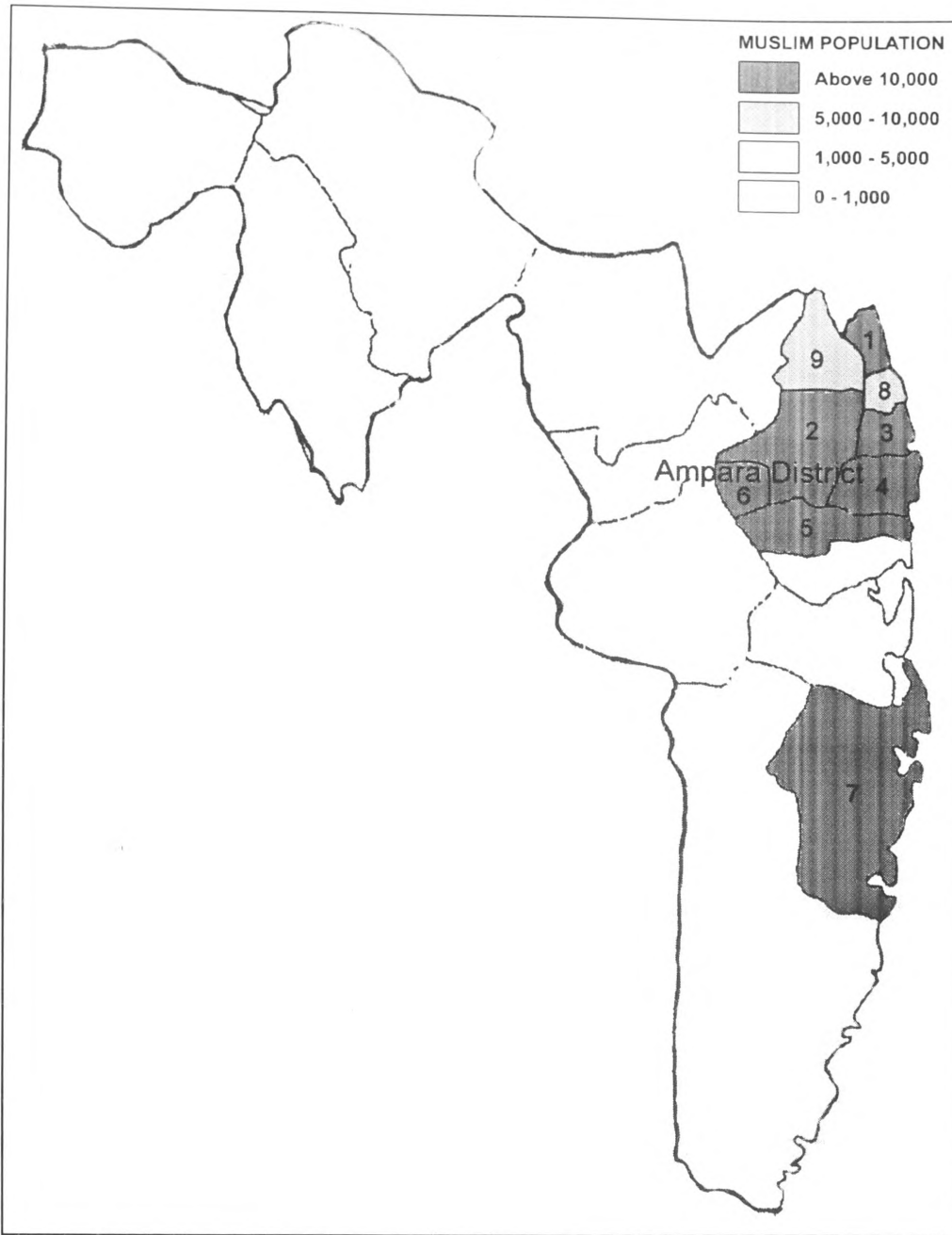
Population according to D.S. Division: Hambantota District - 2012

Local Authorities ப.அ.கூறுகள்	Present முற்பகுப்பு	Total Population மொத்த மக்கள்		Muslim Population முஸ்லிம்கள்		Members அங்கத்தினர்			Wards அடகுறுகள்			Muslim Members முஸ்லிம்கள்		
		Count	%	Count	%	Total	FFP	PR	Single	Multi	Single	Multi	PR	Total
2 Hambantota	MC	57,053	100	9,364	16.41	17	12	5	8	2	1	2	1	6



EASTERN PROVINCE – AMPARA DISTRICT

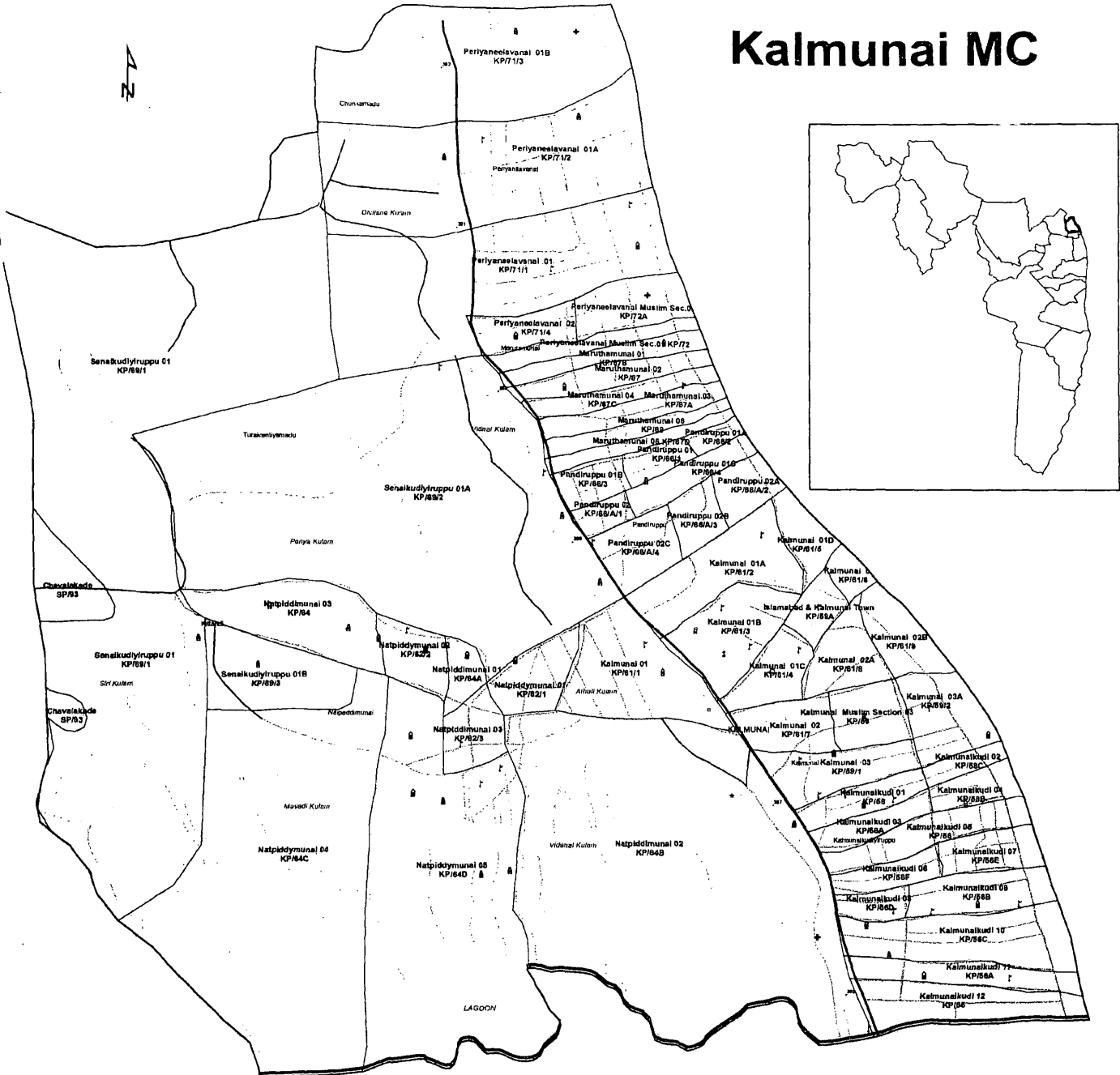
Municipal Councils – MC, Urban Councils – UC, Pradeshiya Shabas – PS



Population according to D.S. Division: Ampara District - 2012

Local Authorities உ.எ.எ. சபைகள்	Present Membership	Total Population மொத்த சனத்தொகை		Muslim Population முஸ்லிம் சனத்தொகை		Members அங்கத்தவர்			Wards வட்டாரம்		Muslim Members முஸ்லிம் அங்கத்தவர்				Muslim Councils முஸ்லிம் சபைகள்	
			%		%	Total 100%	FPP 70%	PR 30%	Single தனி	Multi பல	Single தனி	Multi பல	PR வி.சா	Total மொ		
1 Kalmunai	MC	19	99,634	100	72,076	72.34	28	19	9	11	4	11	4	6	25	1
2 Sammanthurai	PS	9	60,596	100	53,124	87.67	13	9	4	5	2	5	2	4	13	1
3 Ninthavur	PS	7	26,329	100	25,347	96.27	10	7	3	5	1	5	1	3	10	1
4 Addalachchenai	PS	9	42,165	100	38,950	92.38	13	9	4	7	1	7	1	4	13	1
5 Akkaraipattu	MC/PS	9/7	39,223	100	39,014	99.47	13/10	9/7	4/3	7/5	1/1	7/5	1/1	4/3	13/10	1/1
6 Irakkamam	PS	7	14,373	100	13,086	91.05	10	7	3	7		7		3	10	1
7 Pottuvil	PS	9	34,749	100	27,215	78.32	13	9	4	5	2	5	2	3	12	1
			317,069		268,812											
8 Karatheevu	PS	5	16,781	100	6,753	40.24	8	5	3	3	1	1	1	1	4	
9 Navithanveli	PS	7	18,672	100	6,402	34.29	10	7	3	3	2	1	1	1	4	
			35,453		13,155											
		88	352,522		281,967	79.99	128	88	40	58	15	54	14	32	114	8
Others			295,535		779											
District Total			648,057	100	282,746	43.63										

Kalmunai MC



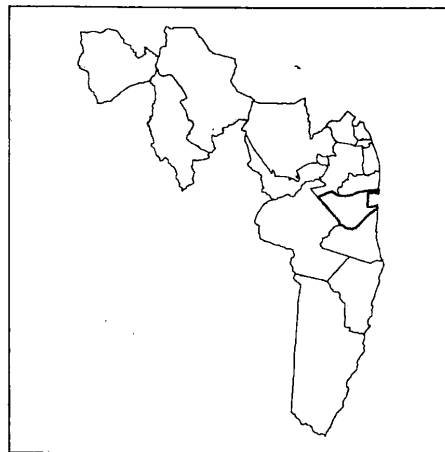
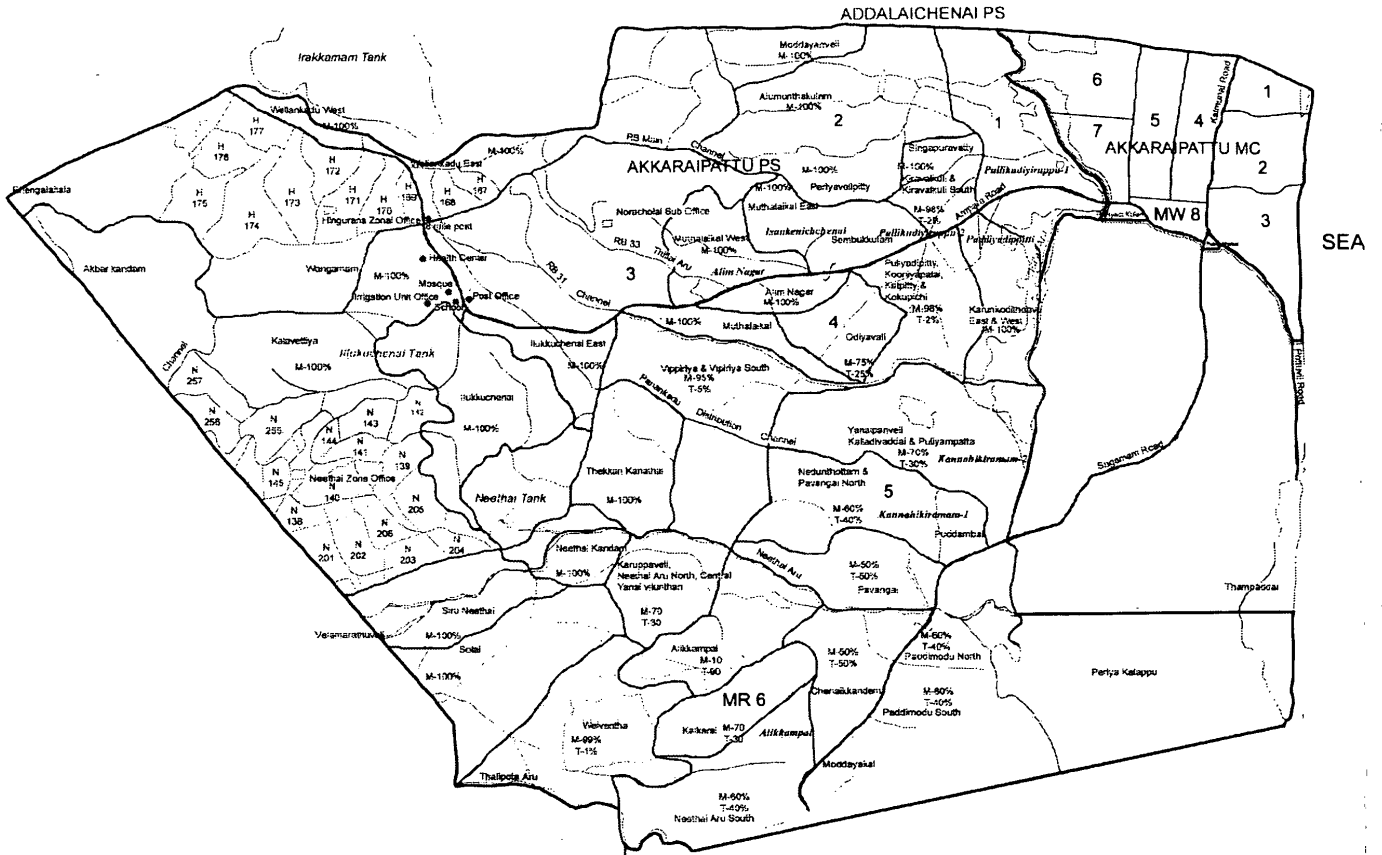
Legend

△	Temple	—	A Road	□	Paddy
⊕	Church	—	B Road	▨	Marsh
□	Building	—	Minor Road	□	Tank
⊕	Hindu Temple	—	Other Road	▨	Rock
⊕	Mosque	—	Railway	▨	Forest
⊕	Post Office	—	PS Boundary	⊕	Ethna 513E
★	Police	—	G.N. Boundary	⊕	G.N. Name & Code
⊕	Railway Station	—	Stream	⊕	Meradana
⊕	Hospital				Place Name
⊕	School				

Population according to D.S. Division: Ampara District - 2012

Local Authorities உள்ளூர் சபைகள்	Present Membership	Total Population மொத்த சனத்தொகை		Muslim Population முஸ்லிம் சனத்தொகை		Members அங்கத்தினர்			Wards வட்டாரம்		Muslim Members முஸ்லிம் அங்கத்தினர்				Muslim Councils முஸ்லிம் சபைகள்		
			%		%	Total	FPP	PR	Single	Multi	Single	Multi	PR	Total			
1	Kalmunai	MC	19	99,634	100	72,076	72.34	28	19	9	11	4	11	4	6	25	1

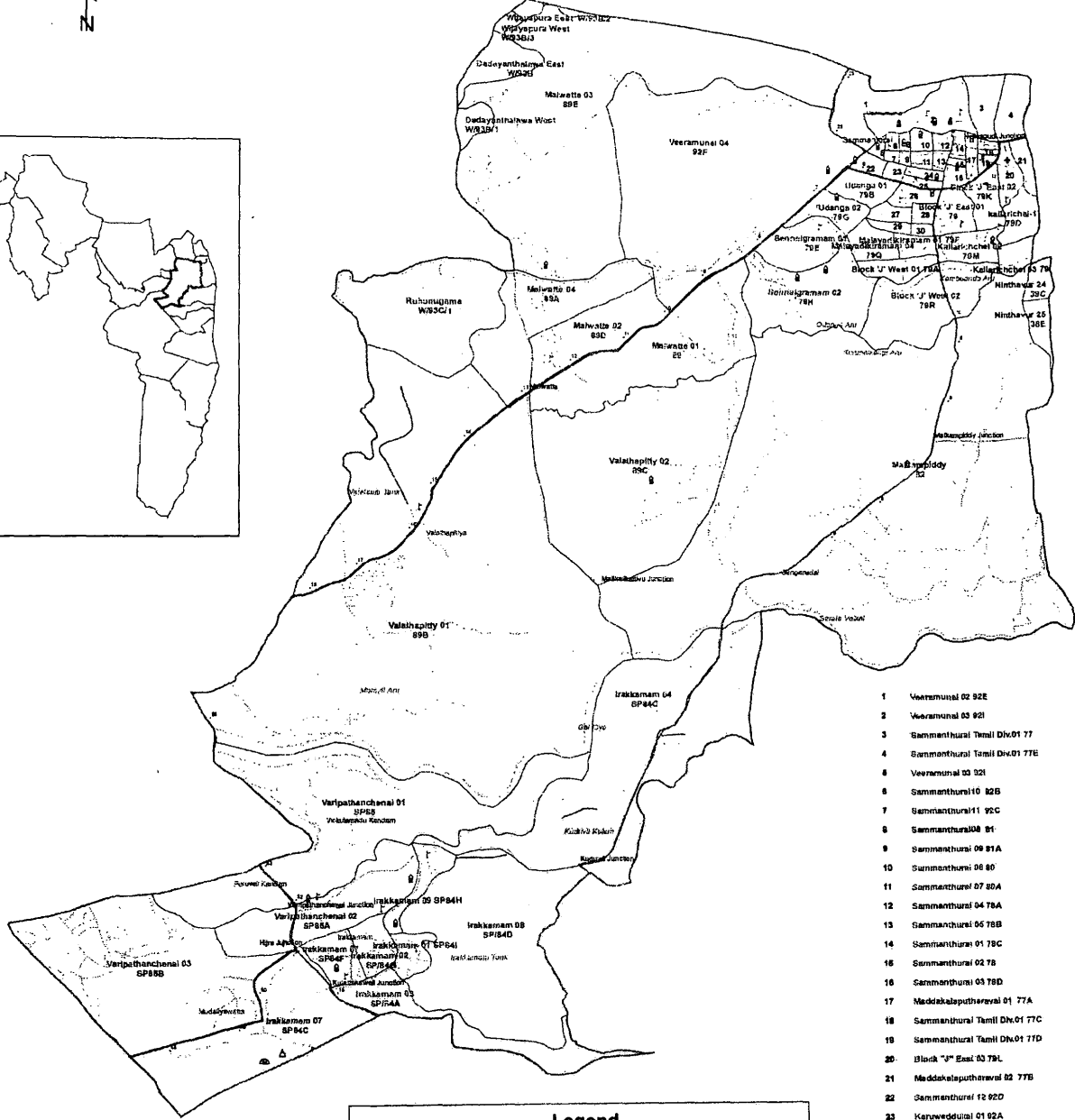
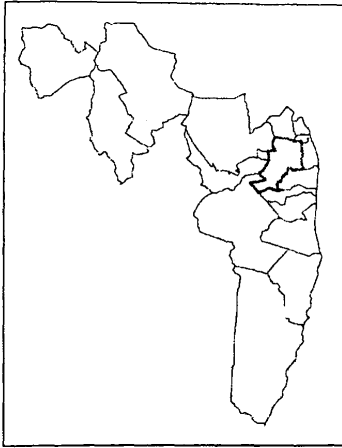
Akkaraipattu MC & Akkaraipattu PS



Population according to D.S. Division: Ampara District - 2012

Local Authorities உள்ளூர் சபைகள்	Present Membership	Total Population மொத்த சனத்தொகை		Muslim Population முஸ்லிம் சனத்தொகை		Members அங்கத்தினர்			Wards வட்டாரம்		Muslim Members முஸ்லிம் அங்கத்தினர்				Muslim Councils முஸ்லிம் சபைகள்	
			%		%	Total	FPP	PR	Single	Multi	Single	Multi	PR	Total		
5 Akkaraipattu	MC/PS	9/7	39,223	100	39,014	99.47	13/10	9/7	4/3	7/5	1/1	7/5	1/1	4/3	13/10	1/1

Sammanthurai PS



- 1 Veeramunai 02 92E
- 2 Veeramunai 03 92I
- 3 Sammanthurai Tamil Div.01 77
- 4 Sammanthurai Tamil Div.01 77E
- 5 Veeramunai 03 92I
- 6 Sammanthurai 10 92B
- 7 Sammanthurai 11 92C
- 8 Sammanthurai 08 91
- 9 Sammanthurai 09 91A
- 10 Sammanthurai 06 80
- 11 Sammanthurai 07 80A
- 12 Sammanthurai 04 78A
- 13 Sammanthurai 05 78B
- 14 Sammanthurai 01 78C
- 15 Sammanthurai 02 78
- 16 Sammanthurai 03 78D
- 17 Madakalaputheral 01 77A
- 18 Sammanthurai Tamil Div.01 77C
- 19 Sammanthurai Tamil Div.01 77D
- 20 Block "J" East 03 78L
- 21 Madakalaputheral 02 77B
- 22 Sammanthurai 12 92D
- 23 Karuveddurai 01 92A
- 24 Karuveddurai 03 92H
- 25 Karuveddurai 02 92G
- 26 Vinnayadi 03 78J
- 27 Vinnayadi 01 78C
- 28 Vinnayadi 02 79I
- 29 Malayedikkramam 03 79P
- 30 Malayedikkramam 02 79O

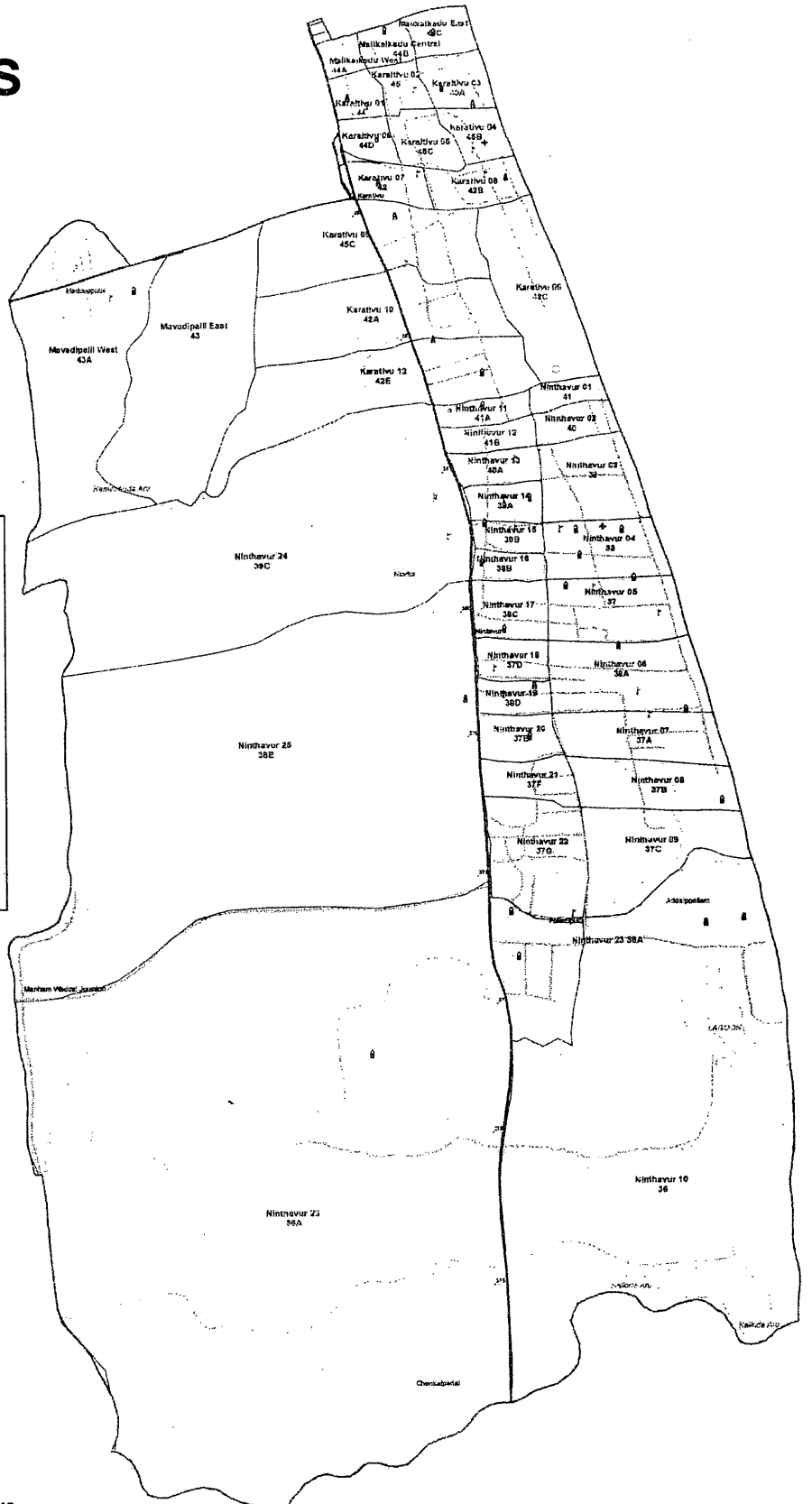
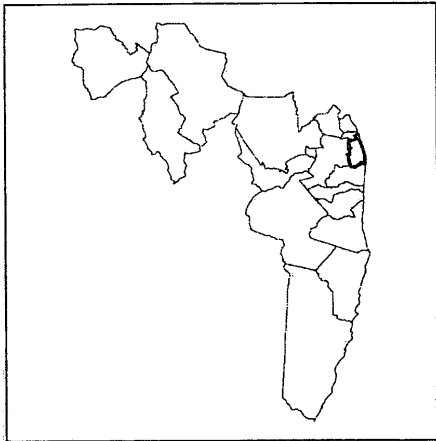
Legend

△ Temple	— A Road	▨ Paddy
⊕ Church	- - - B Road	▧ Marsh
⊞ Building	⋯ Minor Road	▩ Tank
⊙ Hindu Temple	⋯ Other Road	▤ Rock
⊙ Mosque	⋯ Railway	▦ Forest
⊞ Post Office	⋯ PS Boundary	⊙ Eihena
★ Police	⋯ G.N. Boundary	⊙ G.N. Name & Code
⊙ Railway Station	⋯ Stream	⊙ Maradana
⊙ Hospital		⊙ Place Name
⊙ School		

Population according to D.S. Division: Ampara District - 2012

Local Authorities உள்ளூர் சமூகங்கள்	Present Membership	Total Population மொத்த சனத்தொகை		Muslim Population முஸ்லிம் சனத்தொகை		Members அங்கத்தினர்			Wards வட்டாரம்		Muslim Members முஸ்லிம் அங்கத்தினர்				Muslim Councils முஸ்லிம் சமூகம்	
			%		%	Total 100%	FPP 70%	PR 30%	Single தனி	Multi பல	Single தனி	Multi பல	PR வி.எ.சி	Total மொத்த		
2 Sammanthurai	PS	9	60,596	100	53,124	87.67	13	9	4	5	2	5	2	4	13	1

Ninthavur PS

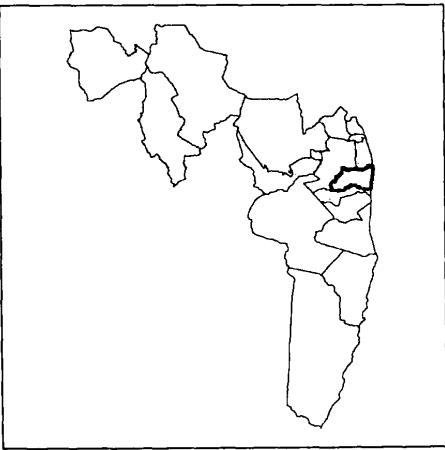
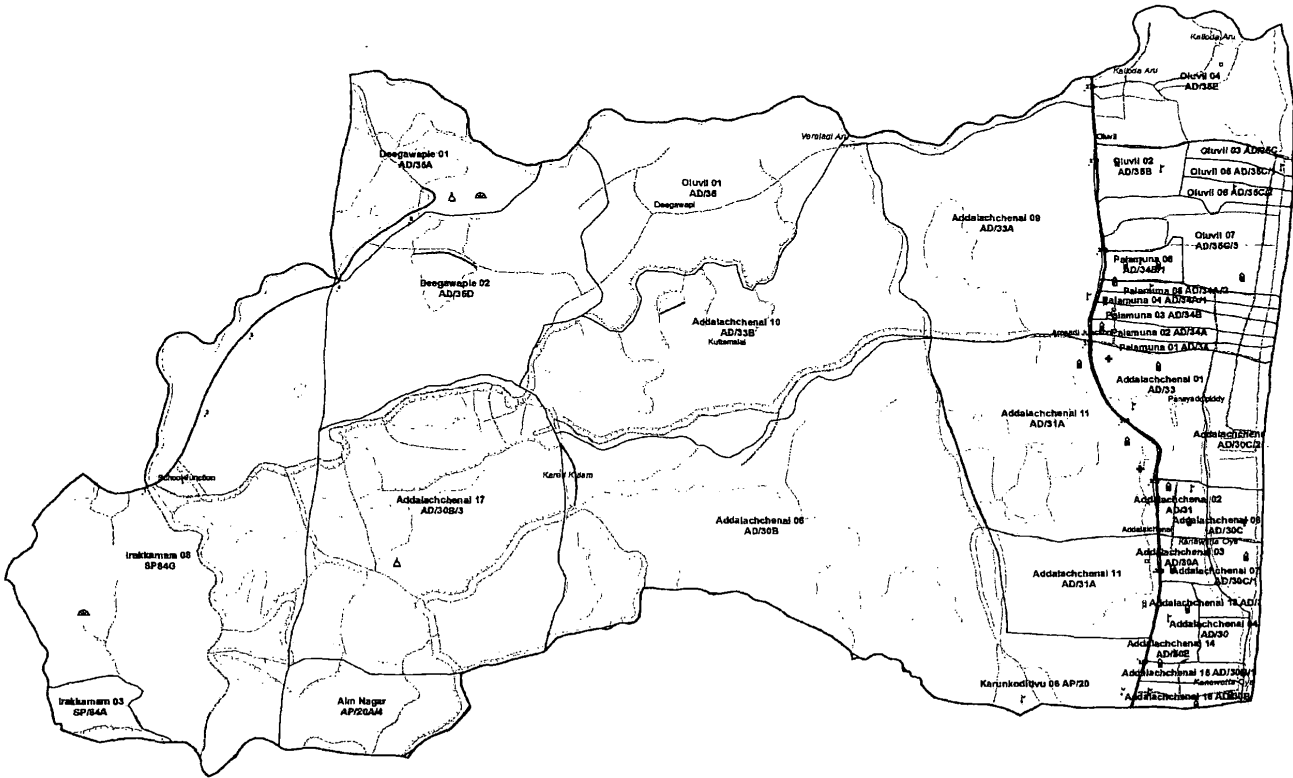


Legend			
△ Temple	— A Road	▭ Paddy	
⊠ Church	— B Road	▭ Marsh	
⊡ Building	— Minor Road	▭ Tank	
⊞ Hindu Temple	— Other Road	▭ Rock	
⊞ Mosque	— Railway	▭ Forest	
⊞ Post Office	— PS Boundary	▭ Ethena 513E	G.N. Name & Code
★ Police	— G.N. Boundary	▭ Mareidana	Piece Name
⊞ Railway Station	— Stream		
⊞ Hospital			
⊞ School			

Population according to D.S. Division: Ampara District - 2012

Local Authorities உள்ளூர் சபைகள்	Present Membership	Total Population மொத்த சனத்தொகை		Muslim Population முஸ்லிம் சனத்தொகை		Members அங்கத்தினர்			Wards உட்பகுறை		Muslim Members முஸ்லிம் அங்கத்தினர்				Muslim Councils முஸ்லிம் சபைகள்	
		Total	%	Total	%	Total	FPP	PR	Single	Multi	Single	Multi	PR	Total		
3 Ninthavur	PS	7	26,329	100	25,347	96.27	10	7	3	5	1	5	1	3	10	1

Addalachchenai PS

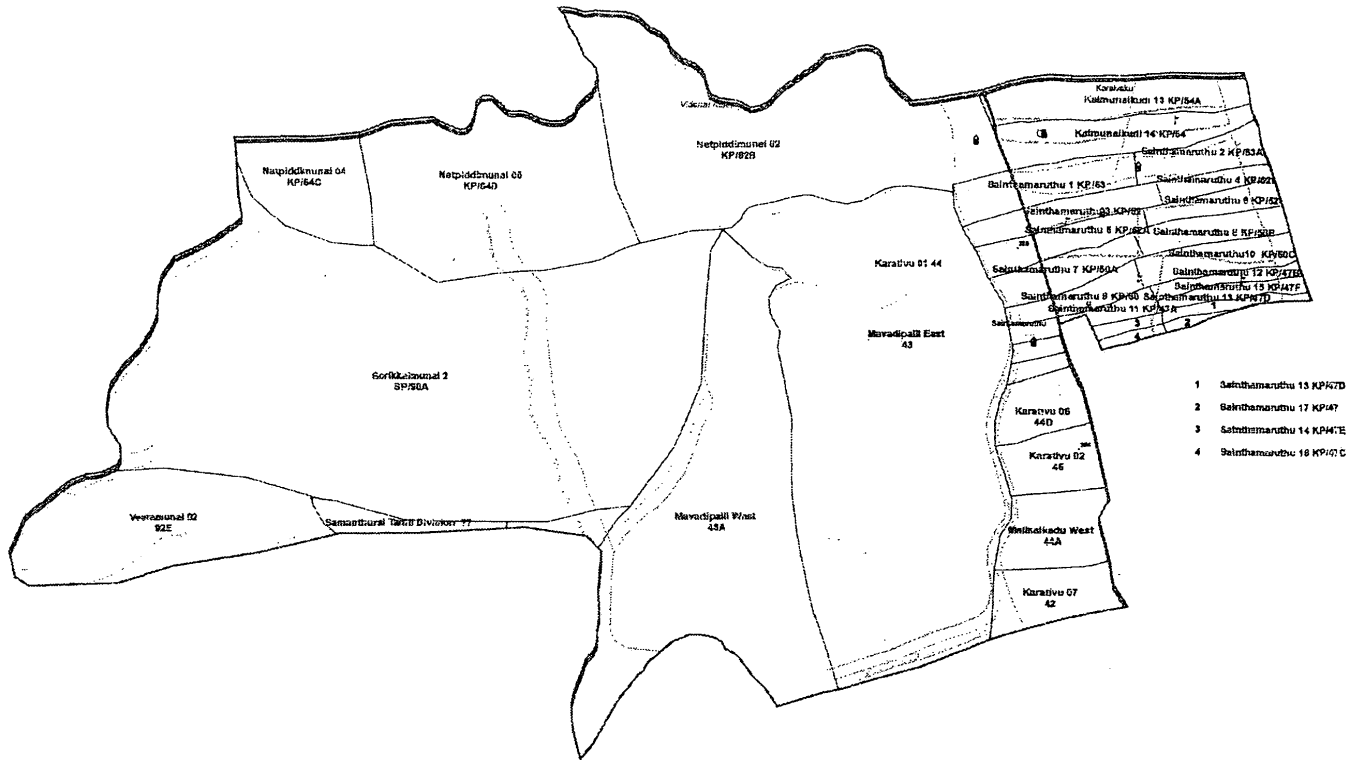


Legend			
△	Temple	—	A Road
⊕	Church	—	B Road
□	Building	—	Minor Road
⊙	Hindu Temple	—	Other Road
⊖	Mosque	—	Railway
⊞	Post Office	—	PS Boundary
★	Police	—	G.N. Boundary
●	Railway Station	—	Stream
+	Hospital	□	Paddy
⊠	School	⊞	Marsh
		⊞	Tank
		⊞	Rock
		⊞	Forest
		⊞	Ehena 513E
		⊞	G.N. Name & Code
		⊞	Maradana
		⊞	Place Name

Population according to D.S. Division: Ampara District - 2012

Local Authorities உள்ளூர் சபைகள்	Present Membership	Total Population குமார்த்த சனத்தொகை		Muslim Population முஸ்லிம் சனத்தொகை		Members அங்கத்தினர்			Wards வட்டாரம்		Muslim Members முஸ்லிம் அங்கத்தினர்				Muslim Councils முஸ்லிம் சபைகள்	
			%		%	Total 100%	FPP 70%	PR 30%	Single தனி	Multi பல	Single தனி	Multi பல	PR வி.சா	Total குமார்த்த		
4 Addalachchenai	PS	9	42,165	100	38,950	92.38	13	9	4	7	1	7	1	4	13	1

Karaitheevu PS



Legend			
△	Temple	—	A Road
⊕	Church	—	B Road
□	Building	—	Minor Road
⊠	Hindu Temple	—	Other Road
⊞	Mosque	—	Railway
⊠	Post Office	—	PS Boundary
★	Police	—	G.N. Boundary
⊞	Railway Station	—	Stream
⊞	Hospital	□	Paddy
⊞	School	□	Marsh
		□	Tank
		□	Rock
		□	Forest
		□	Ejheba 513E
		□	G.N. Name & Code
		□	Maradana Place Name

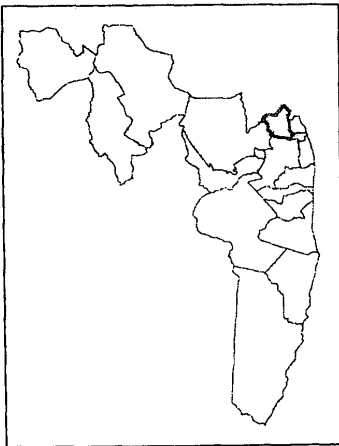
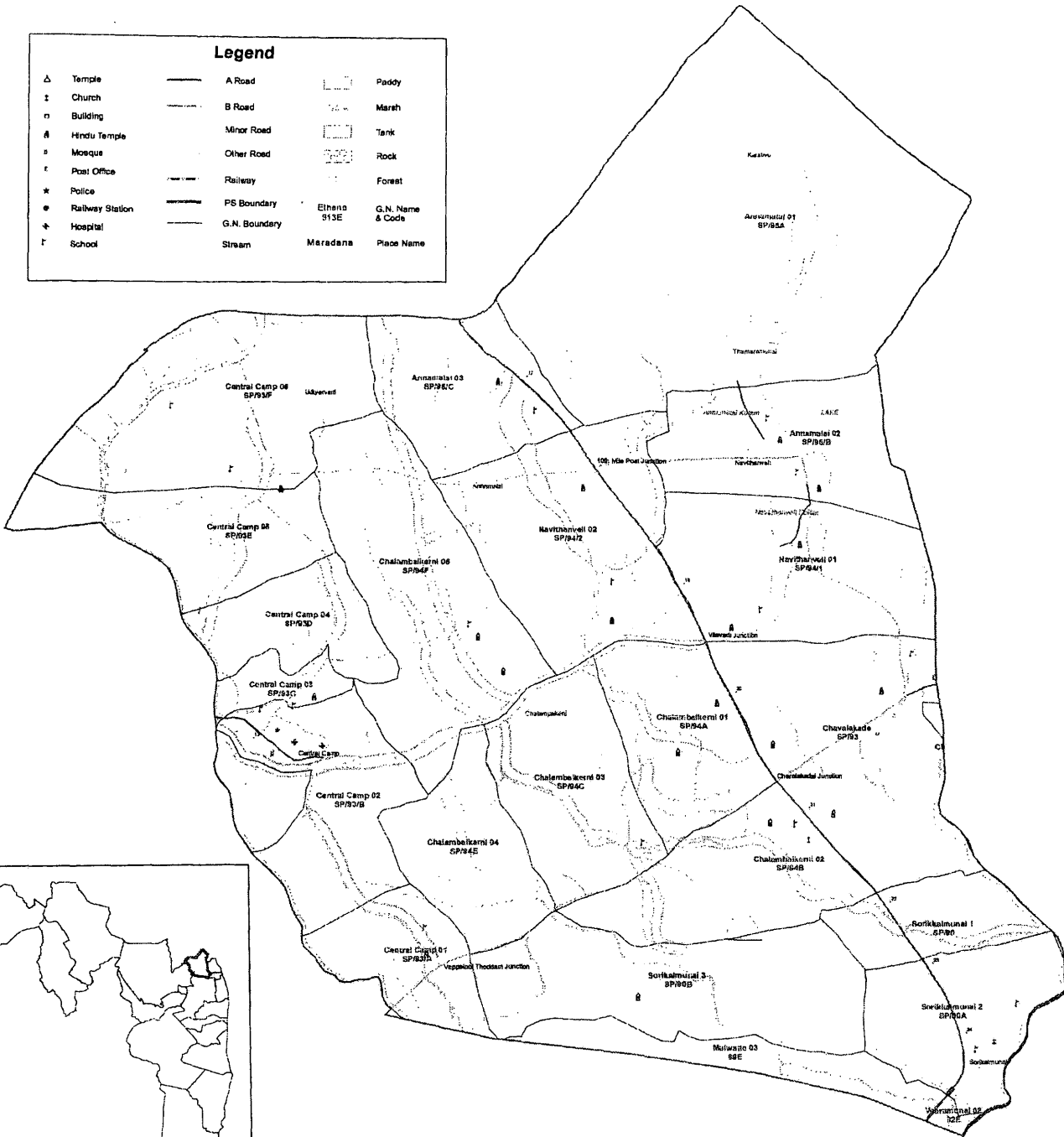
Population according to D.S. Division: Ampara District - 2012

Local Authorities உள்ளூர் சபைகள்	Present Membership	Total Population மொத்த சனத்தொகை		Muslim Population முஸ்லிம் சனத்தொகை		Members அங்கத்தினர்			Wards வட்டாரம்		Muslim Members முஸ்லிம் அங்கத்தினர்				Muslim Councils முஸ்லிம் சபைகள்	
			%		%	Total 100%	FPP 70%	PR 30%	Single தனி	Multi பல	Single தனி	Multi பல	PR வி.சா	Total மொ		
8 Karaitheevu	PS	5	16,781	100	6,753	40.24	8	5	3	3	1	1	1	1	4	

Navithanveli PS

47

Legend		
△	Temple	— A Road
⊕	Church	— B Road
□	Building	— Minor Road
⊕	Hindu Temple	— Other Road
⊕	Mosque	— Railway
⊕	Post Office	— PS Boundary
★	Police	— G.N. Boundary
⊕	Railway Station	— Stream
⊕	Hospital	□ Ethna S13E
⊕	School	□ Maradana
		□ Paddy
		□ Marsh
		□ Tank
		□ Rock
		□ Forest
		□ Ethna S13E
		□ G.N. Name & Code
		□ Maradana
		□ Place Name

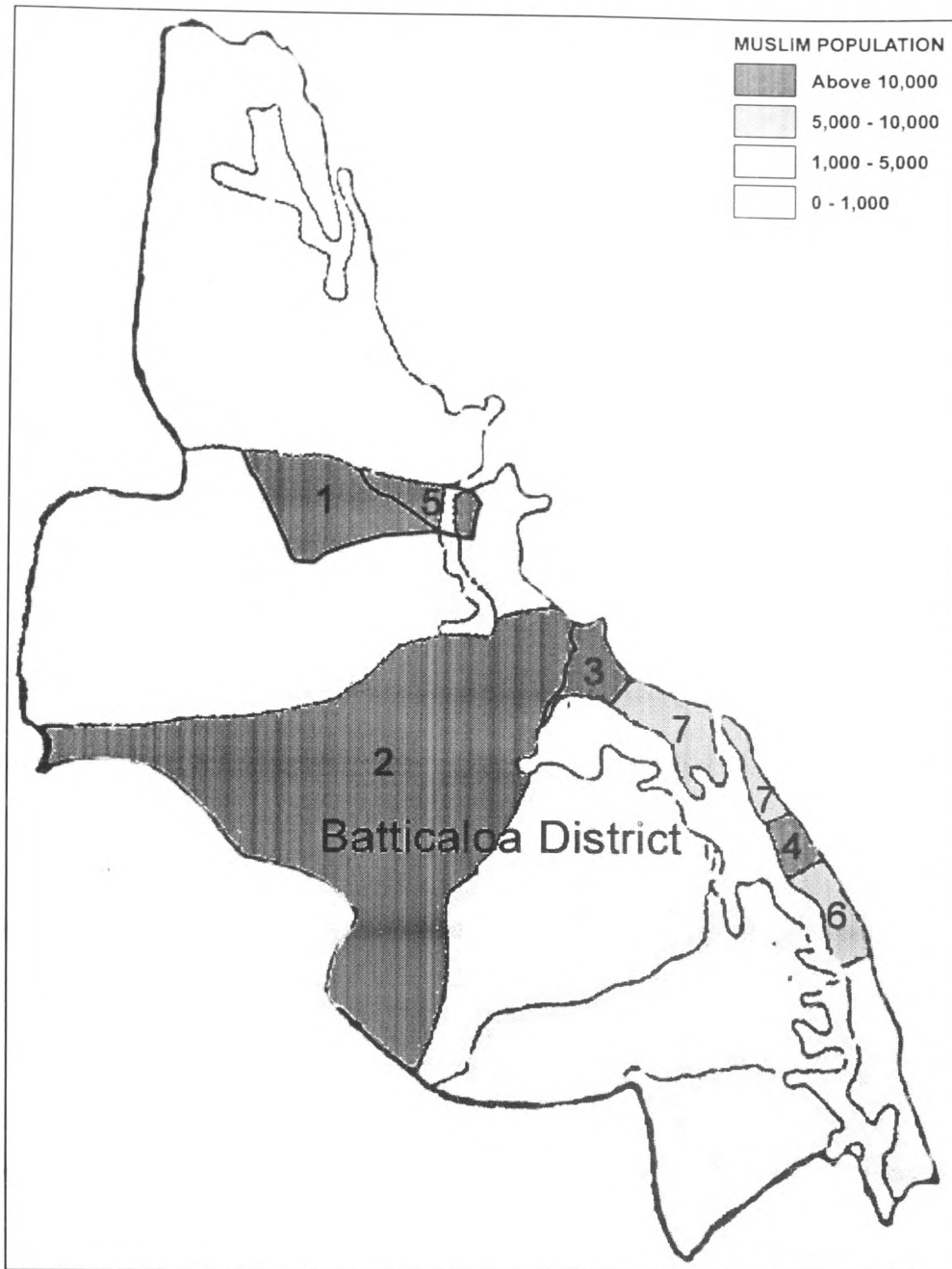


Population according to D.S. Division: Ampara District - 2012

Local Authorities உள்ளியி சபைகள்	Present Membership	Total Population கொத்த சனத்தொகை		Muslim Population முஸ்லிம் சனத்தொகை		Members அங்கத்தினர்			Wards வட்டாரம்		Muslim Members முஸ்லிம் அங்கத்தினர்				Muslim Councils முஸ்லிம் சபைகள்	
		Total	%	Total	%	Total	FPP	PR	Single	Multi	Single	Multi	PR	Total		
9	Navithanveli	PS	7	18,672	100	6,402	34.29	10	7	3	3	2	1	1	1	4

EASTERN PROVINCE – BATTICALOA DISTRICT

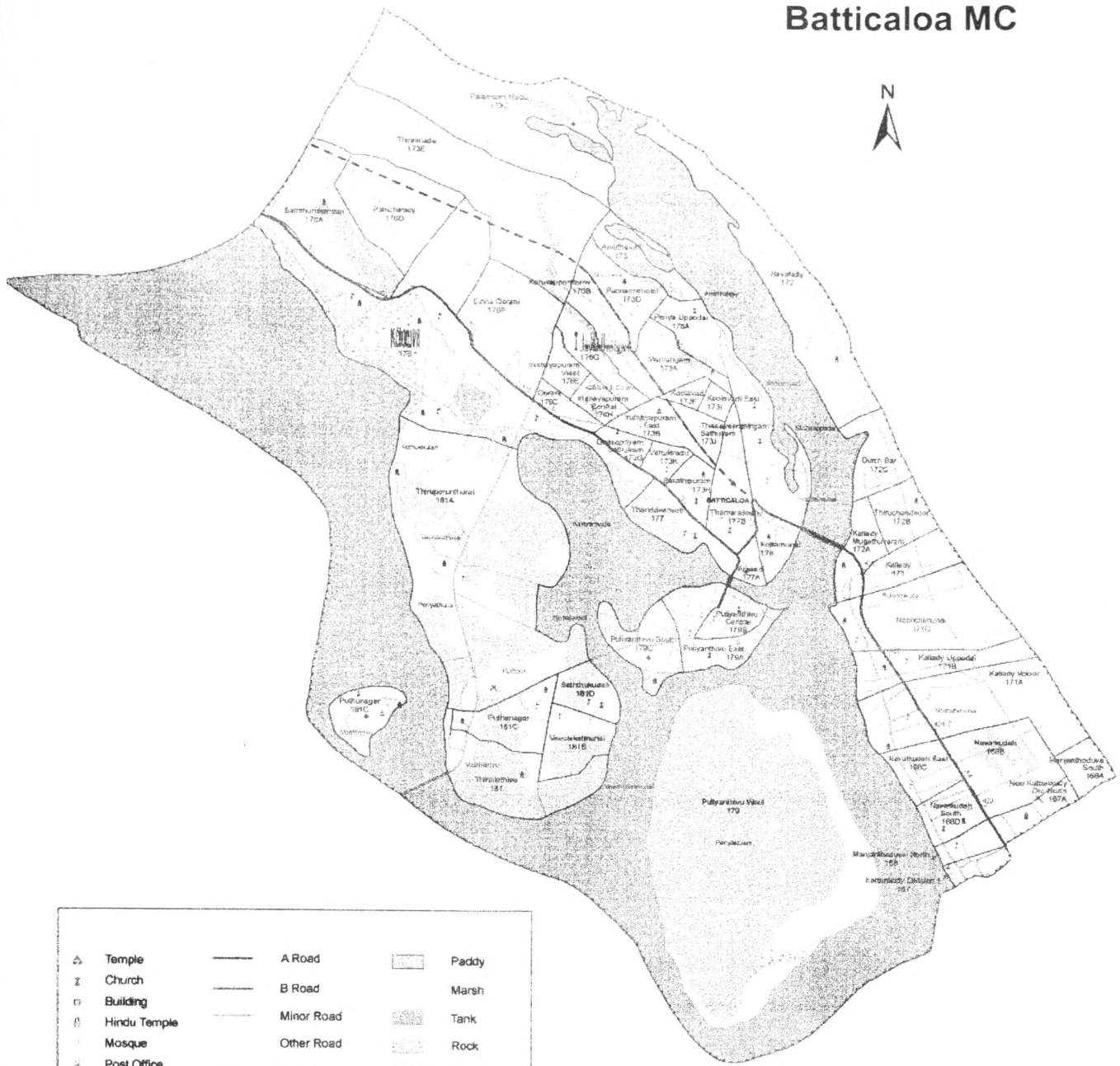
Municipal Councils – MC, Urban Councils – UC, Pradeshiya Shabas – PS



Population according to D.S. Division: Batticaloa District - 2012

Local Authorities உள்ளூர் சபைகள்	Present Membership	Total Population மொத்த சனத்தொகை		Muslim Population முஸ்லிம் சனத்தொகை		Members அங்கத்தவர்			Wards வட்டாரம்		Muslim Members முஸ்லிம் அங்கத்தவர்				Muslim Councils முஸ்லிம் சபைகள்	
			%		%	Total 100%	FPP 70%	PR 30%	Single தனி	Multi பல	Single தனி	Multi பல	PR வி.சா	Total மொ		
1 Koralai Pattu West (Oddamavadi)	PS	9	22,144	100	22,077	99.70	13	9	4	9		9		4	13	1
2 Eravur Pattu	PS	14	75,136	100	12,649	16.83	21	14	7	8	3	1	3	1	8	1
3 Eravur Town	UC	9	24,632	100	21,082	85.59	13	9	4	7	1	7	1	3	12	1
4 Kattankudy	UC	9	40,237	100	40,207	99.93	13	9	4	9		9		4	13	1
5 Koralai Pattu Central	PS	11	25,643	100	24,968	97.37	17	11	6	9	1	9	1	5	16	1
			187,792		120,983											
6 Manmunai Pattu (Araipattai)	PS	9	30,583	100	7,526	24.61	13	9	4	5	2	3	1	1	6	1
7 Batticaloa (Manmunai North)	MC	19	86,028	100	4,596	5.34	27	19	8	15	2		2		4	
			116,611		12,122											
		80	304,403		133,105	43.73	117	80	37	62	9	38	8	18	72	6
Others			220,739		834											
District Total			525,142	100	133,939	25.51										

Batticaloa MC

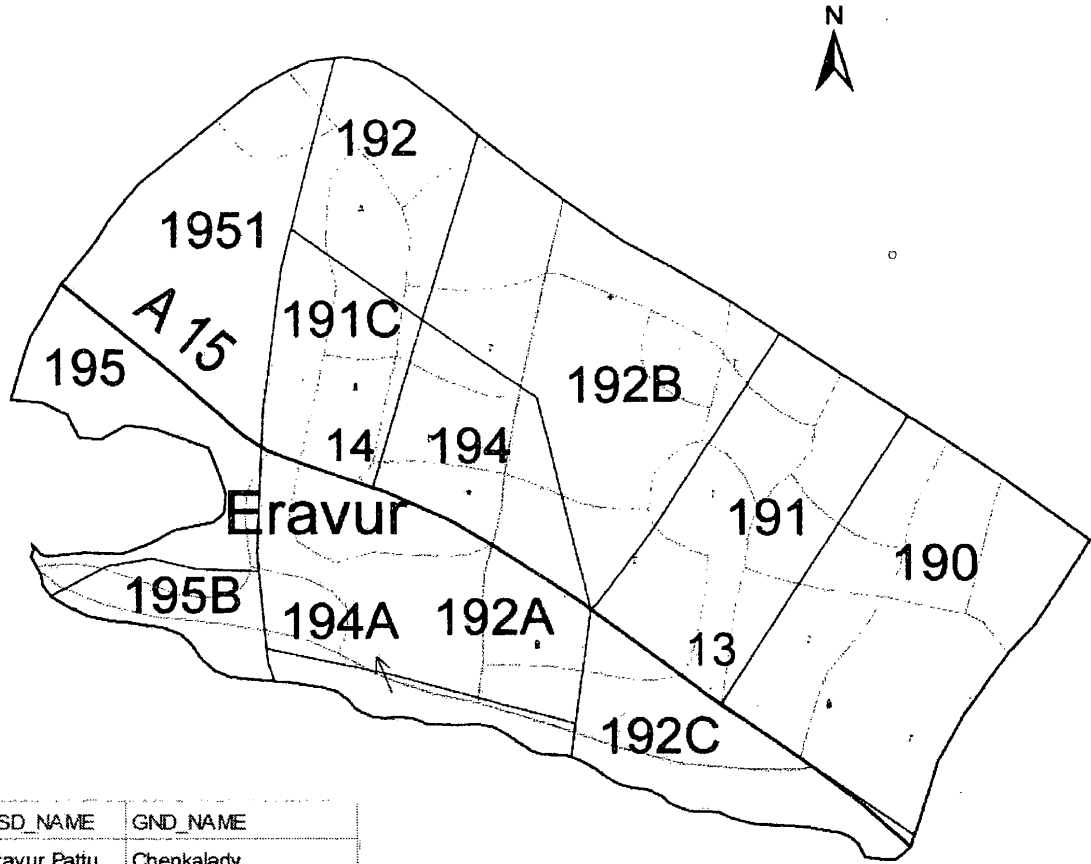


△	Temple	—	A Road	▨	Paddy
⊕	Church	---	B Road	▩	Marsh
Ⓜ	Building	Minor Road	▤	Tank
Ⓜ	Hindu Temple	-.-.-	Other Road	▥	Rock
Ⓜ	Mosque	---	Railway	□	Forest
Ⓜ	Post Office	---	MC Boundary	□	G.N. Name & Code
★	Police	---	G.N. Boundary	□	Place Name
Ⓜ	Railway Station	---	Stream		
Ⓜ	Hospital				
Ⓜ	School				

Population according to D.S. Division: Batticaloa District - 2012

Local Authorities உள்ளூர் சபைகள்	Present Membership	Total Population மொத்த சனத்தொகை		Muslim Population முஸ்லிம் சனத்தொகை		Members அங்கத்தவர்			Wards வட்டாரம்		Muslim Members முஸ்லிம் அங்கத்தவர்				Muslim Councils முஸ்லிம் சபைகள்
			%		%	Total 100%	FPP 70%	PR 30%	Single தனி	Multi பல	Single தனி	Multi பல	PR வி.சா	Total மொ	
7 Batticaloa (Manmunai North) MC	19	86,028	100	4,596	5.34	27	19	8	15	2		2		4	

Eravur Town UC



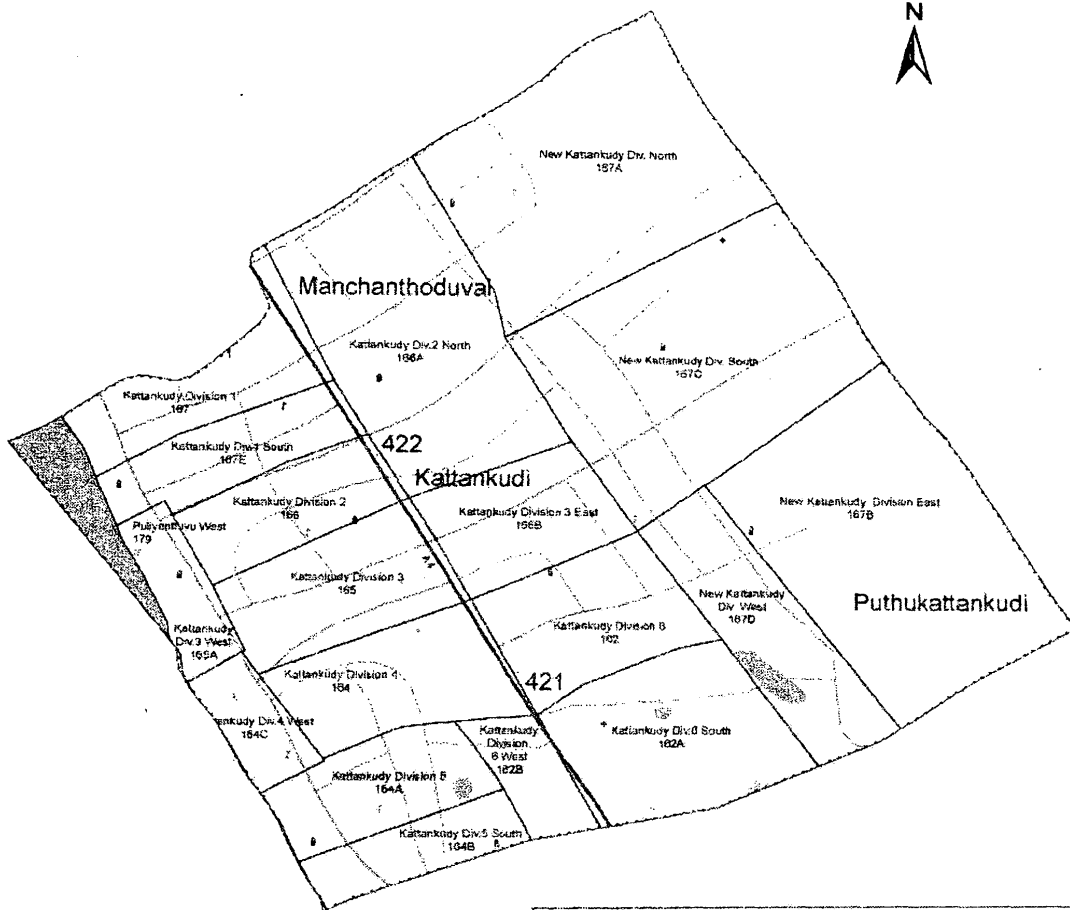
DSD_NAME	GND_NAME
Eravur Pattu	Chenkalady
Eravur Pattu	Kumaraveliar Kiramam
Eravur Town	Eravur 06
Eravur Town	Eravur 05
Eravur Town	Eravur 06A
Eravur Town	Eravur 01
Eravur Town	Eravur 02
Eravur Town	Eravur 03A
Eravur Town	Eravur 04
Eravur Town	Eravur 02C
Eravur Town	Eravur 03

△	Temple	—	A Road		Paddy
⊕	Church	—	B Road		Marsh
⊠	Building	---	Minor Road		Tank
⊙	Hindu Temple	---	Other Road		Rock
⊙	Mosque	---	Railway		Forest
⊙	Post Office	---	PS Boundary		G.N. Name & Code
★	Police	---	G.N. Boundary		Place Name
⊙	Railway Station	---	Stream		
⊙	Hospital				
⊙	School				

Population according to D.S. Division: Batticaloa District - 2012

Local Authorities உள்ளூர் சபைகள்	Present Membership	Total Population மொத்த சனத்தொகை		Muslim Population முஸ்லிம் சனத்தொகை		Members அங்கத்தினர்			Wards வட்டாரம்		Muslim Members முஸ்லிம் அங்கத்தினர்				Muslim Councils முஸ்லிம் சபைகள்	
			%		%	Total 100%	FPP 70%	PR 30%	Single தனி	Multi பல	Single தனி	Multi பல	PR வி.சா	Total மொ		
3 Eravur Town	UC	9	24,632	100	21,082	85.59	13	9	4	7	1	7	1	3	12	1

Kattankudi UC

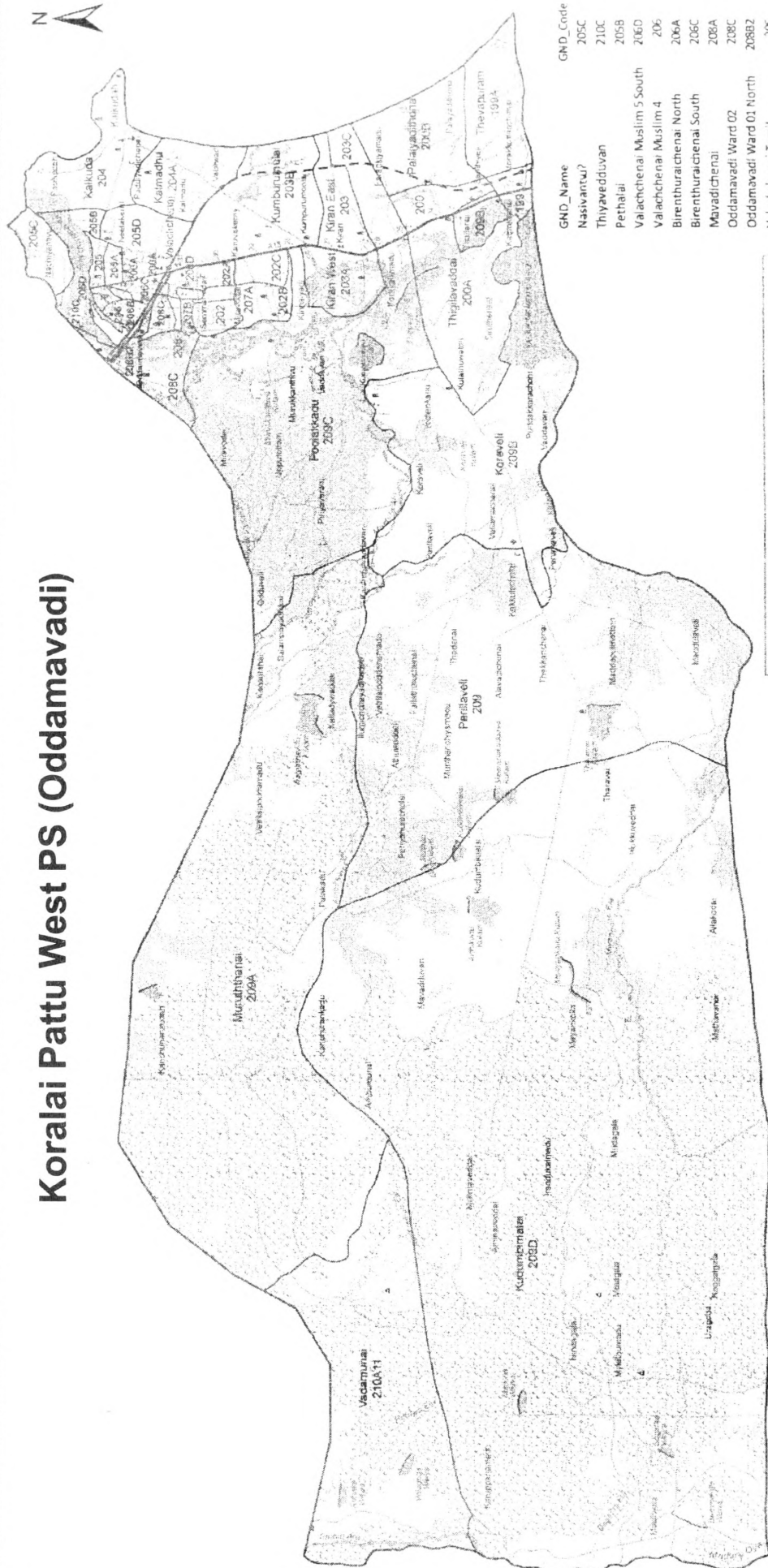


△	Temple	—	A Road	▨	Paddy
⊕	Church	—	B Road	▨	Marsh
□	Building	—	Minor Road	▨	Tank
⊕	Hindu Temple	—	Other Road	▨	Rock
⊕	Mosque	—	Railway	▨	Forest
⊕	Post Office	—	UC Boundary	⊕	G.N. Name & Code
⊕	Police	—	G.N. Boundary	⊕	Place Name
⊕	Railway Station	—	Stream		
⊕	Hospital				
⊕	School				

Population according to D.S. Division: Batticaloa District - 2012

Local Authorities உள்ளூர் சபைகள்	Present Membership	Total Population மொத்த சனத்தொகை		Muslim Population முஸ்லிம் சனத்தொகை		Members அங்கத்தினர்			Wards வட்டாரம்		Muslim Members முஸ்லிம் அங்கத்தினர்				Muslim Councils முஸ்லிம் சபைகள்	
		Total	%	Total	%	Total	FPP	PR	Single	Multi	Single	Multi	PR	Total		
4 Kattankudy	UC	9	40,237	100	40,207	99.93	13	9	4	9		9		4	13	1

Koralai Pattu West PS (Oddamavadi)



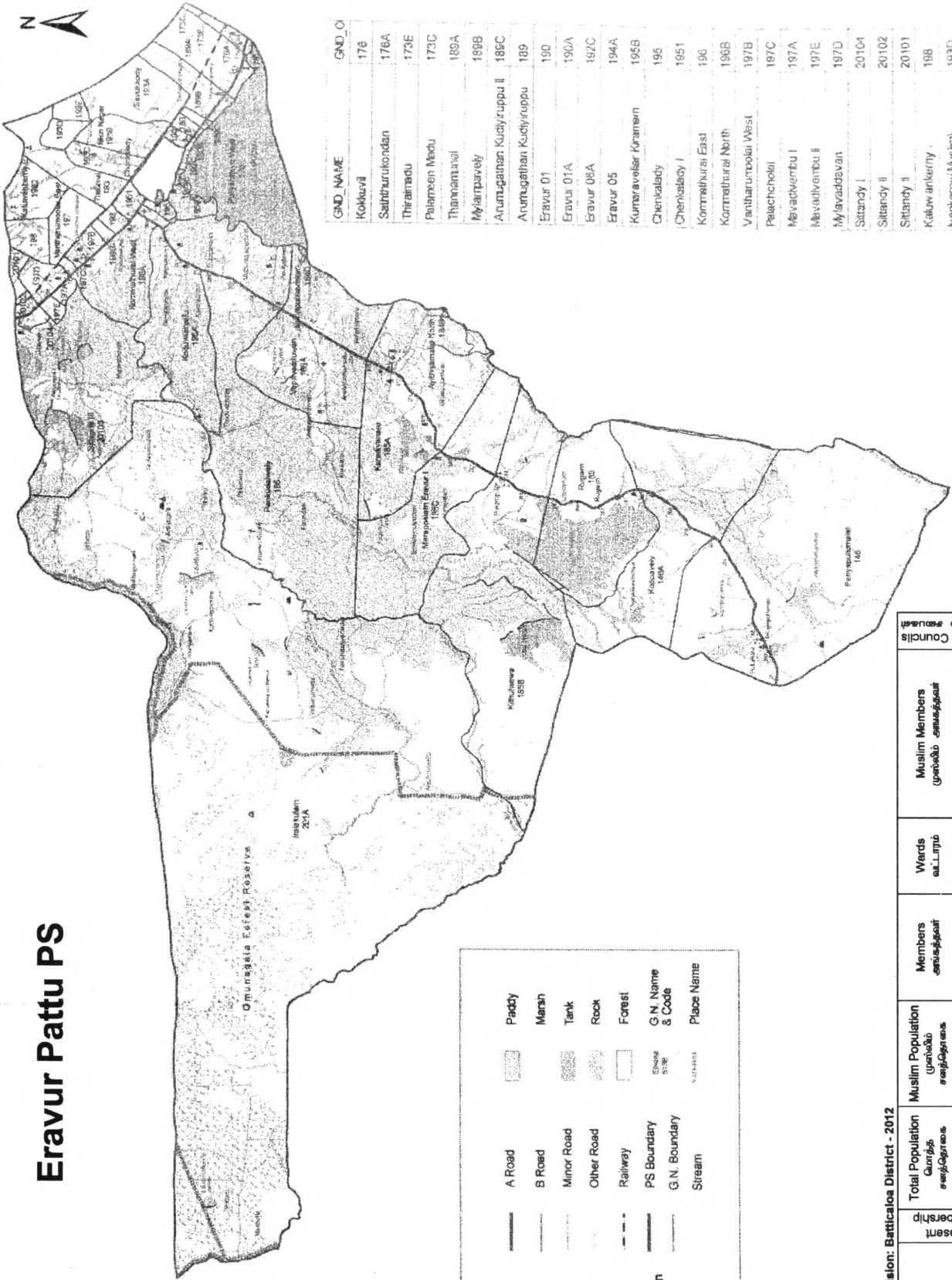
GND_Code	GND_Name
205C	Nasivantu?
210C	Thiyaveddivan
205B	Pethalai
206D	Valachchenai Muslim 5 South
206	Valachchenai Muslim 4
206A	Brenthuraiachenai North
206C	Brenthuraiachenai South
208A	Mavadichenai
208C	Oddamavadi Ward 02
208B2	Oddamavadi Ward 01 North
205	Valachchenai Tamil
206A	Puthukudyiruppu
205D	Kannagapuram
202A	Karwakerni
208D	Semirahodai
208	Oddamavadi Ward 03
207B	Meeravotai Muslim East
207A	Mansolai
202	Meeravotai Tamil
202B	Kinnaiyadi
202C	Chunkankerni
210B	Paper Town
203C	Korakkallimadu
200	Santhiveli
209B	Koraveli
199	Morakkotanchennai?

▲ Temple	— A Road	▭ Paddy
⊥ Church	— B Road	▭ Marsh
□ Building	— Minor Road	▭ Tank
⊕ Hindu Temple	— Other Road	▭ Rock
⊕ Mosque	— Railway	▭ Forest
⊕ Post Office	— PS Boundary	▭ G.N Name & Code
⊕ Police	— G.N Boundary	▭ Place Name
⊕ Railway Station	— Stream	
⊕ Hospital		
⊕ School		

Population according to D.S. Division: Batticaloa District - 2012

Local Authorities ச.அ.அ.க. அமைச்சு	Present உட்குறிப்பி	Total Population மொத்த மக்கள்		Muslim Population முஸ்லிம்கள்		Members உறுப்பினர்		Wards குறிப்புகள்		Muslim Members முஸ்லிம்கள்		Muslim Councils (குறிப்புகள்)	
		Count எண்ணிக்கை	%	Count எண்ணிக்கை	%	Total மொத்தம்	PR 30%	FPP 70%	Single ஒன்று	Multi பல	Single ஒன்று		Multi பல
1 Koralai Pattu West (Oddamavadi)	PS 9	22,144	100	22,077	99.70	13	9	4	9	9	4	13	1

Eravur Pattu PS



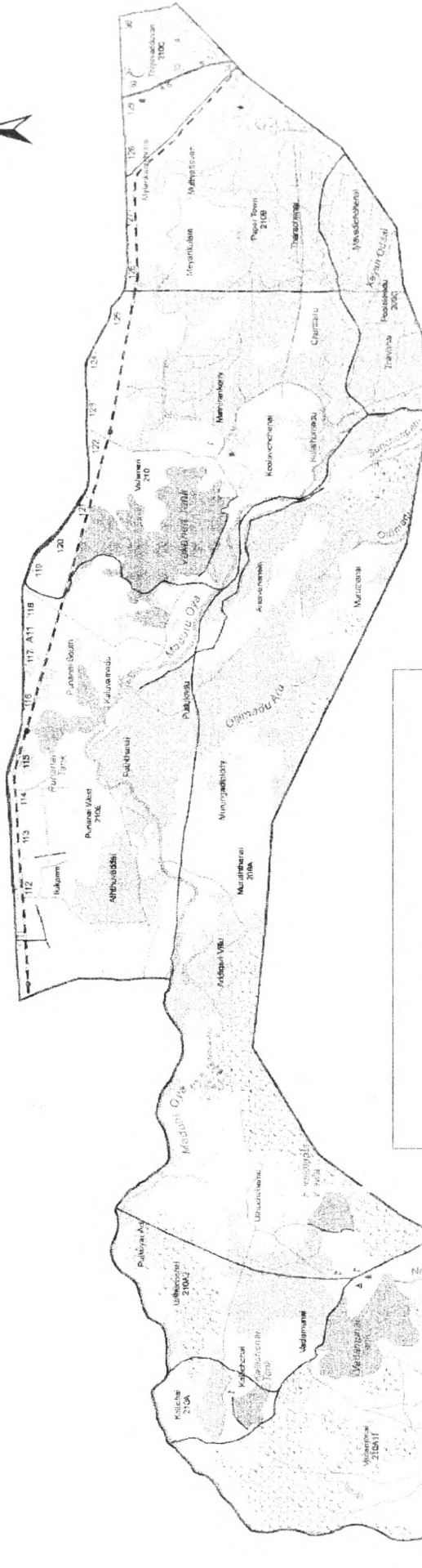
GND_NAME	GND_CODE
Kokkuvil	176
Salthirukondan	176A
Thirainadu	173E
Palamsetti Merdu	173C
Thannianturai	189A
Myarapavely	189B
Anumaganan Kudiyiruppu II	189C
Anumaganan Kudiyiruppu I	189
Eravur 01	190
Eravur 01A	190A
Eravur 08A	197C
Eravur 05	194A
Kumaravelar Koramam	195B
Chenkalady	195
Chenkalady I	1951
Kommalkurai East	196
Kommalkurai North	196B
Vantharunbolai West	197B
Pelachholai	197C
Mavackventtu I	197A
Mavackventtu II	197E
Mylavaddavan	197D
Sittandy I	201G4
Sittandy II	201G2
Sittandy III	201G1
Kalluankurmy	198
Iyankerny (Muslim)	193D
Meerakerny	193E
Iyankerny	193C

Symbol	Description
▲	Temple
✠	Church
▢	Building
⊕	Hindu Temple
⊖	Mosque
✉	Post Office
★	Police
🚂	Railway Station
🏥	Hospital
🎓	School
—	A Road
- - -	B Road
⋯	Minor Road
⋯	Other Road
⋯	Railway
⋯	PS Boundary
⋯	G.N. Boundary
⋯	Stream
▨	Paddy
▨	Marsh
▨	Tank
▨	Rock
▨	Forest
ENRINE	G.N. Name & Code
PLACE	Place Name

Population according to D.S. Division: Batticaloa District - 2012

Local Authorities உ.அ.கூறு	Present Membership	Total Population		Muslim Population		Members			Wards			Muslim Members			Muslim Councils
		Count	%	Count	%	Total	PPP	PR	Single	Multi	Single	Multi	Single	Multi	
2 Eravur Pattu	PS 14	75,136	100	12,649	16.83	21	14	7	8	3	1	3	1	8	1

Koralai Pattu Central PS

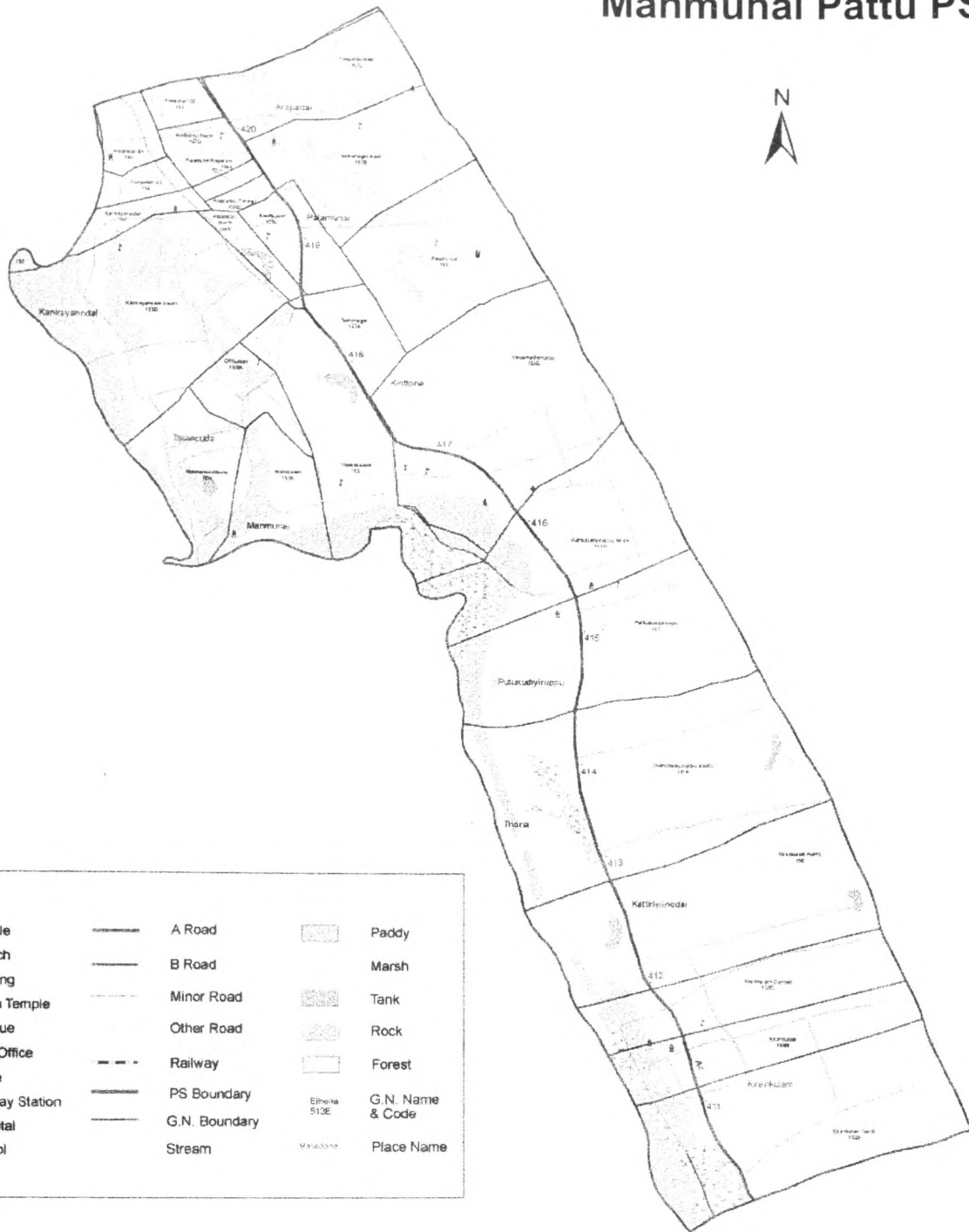


△ Temple	— A Road	▭ Paddy
⊕ Church Building	— B Road	▨ Marsh
⊕ Hindu Temple	— Minor Road	▨ Tank
⊕ Mosque	— Other Road	▨ Rock
⊕ Post Office	— Railway	▨ Forest
⊕ Police	— PS Boundary	⊕ G.N Name & Code
⊕ Railway Station	— G.N. Boundary	⊕ Place Name
⊕ Hospital	— Stream	
⊕ School		

Population according to D.S. Division: Batticaloa District - 2012

Local Authorities ப.அதிகார சபைகள்	PS	Membership Present		Total Population குடிபிடி எண்ணிக்கை		Muslim Population முஸ்லிம் எண்ணிக்கை		Members அங்கத்தினர்			Wards வட்டாரம்			Muslim Members முஸ்லிம் அங்கத்தினர்			Muslim Councils முஸ்லிம் சபைகள்		
		11	25,643	100	%	24,968	97.37	Total	FPP	PR	Single	Multi	Single	Multi	Single	Multi	Total		
5 Koralai Pattu Central		11	25,643	100	%	24,968	97.37	17	11	6	9	1	9	1	9	1	5	16	1

Manmunai Pattu PS



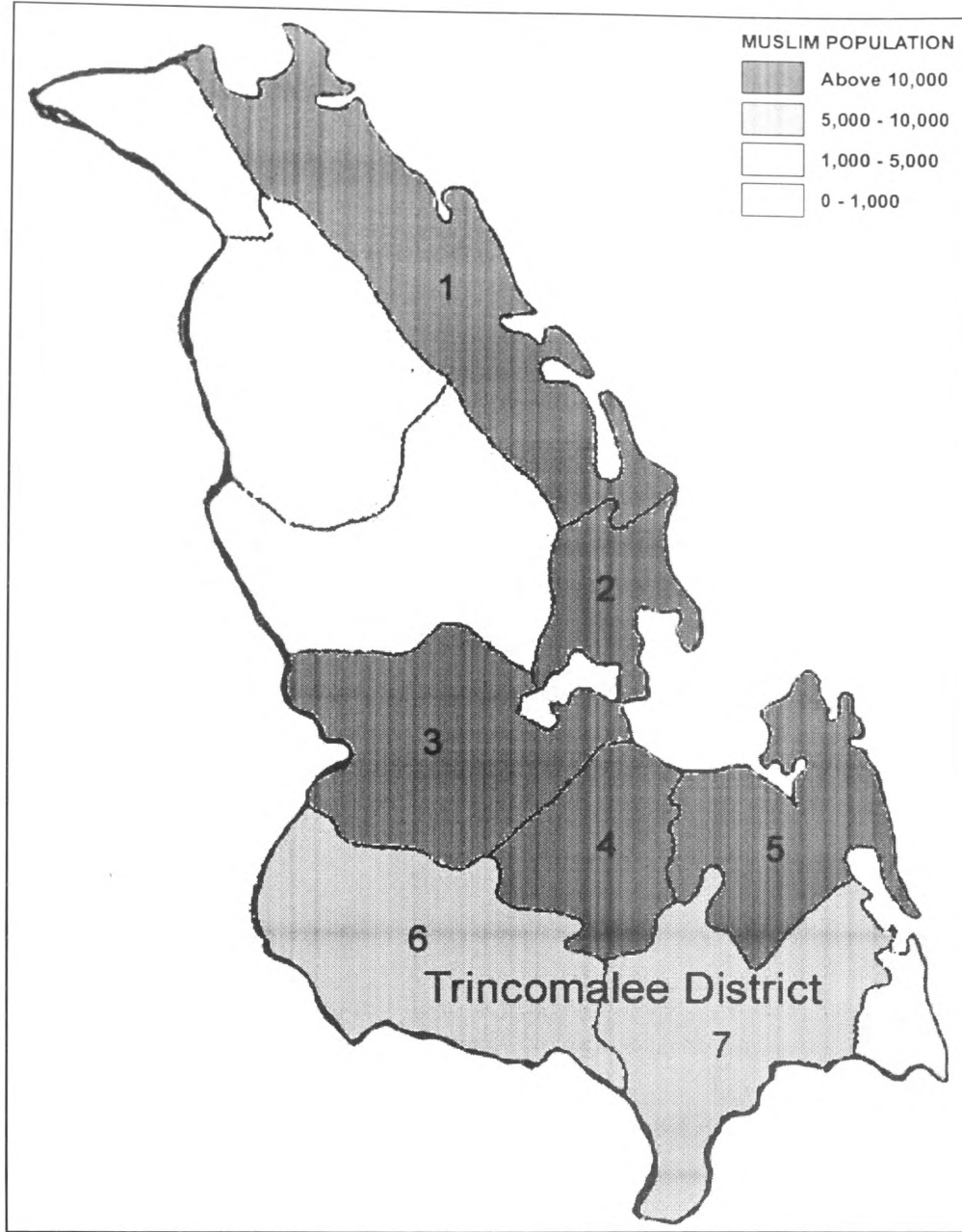
△	Temple	—	A Road	▨	Paddy
⊕	Church	—	B Road	▨	Marsh
□	Building	—	Minor Road	▨	Tank
⊕	Hindu Temple	—	Other Road	▨	Rock
⊕	Mosque	—	Railway	▨	Forest
⊕	Post Office	—	PS Boundary	▨	G.N. Name & Code
★	Police	—	G.N. Boundary	▨	Place Name
⊕	Railway Station	—	Stream		
⊕	Hospital				
⊕	School				

Population according to D.S. Division: Batticaloa District - 2012

Local Authorities உள்ளிய சபைகள்	Present Membership	Total Population மொத்த சனத்தொகை		Muslim Population முஸ்லிம் சனத்தொகை		Members அங்கத்தவர்			Wards வட்டாரம்		Muslim Members முஸ்லிம் அங்கத்தவர்				Muslim Councils முஸ்லிம் சபைகள்	
			%		%	Total 100%	FPP 70%	PR 30%	Single தனி	Multi பல	Single தனி	Multi பல	PR வி.சா	Total மொ		
6 Manmunai Pattu (Araipattai)	PS	9	30,583	100	7,526	24.61	13	9	4	5	2	3	1	1	6	1

EASTERN PROVINCE – TRINCOMALEE DISTRICT

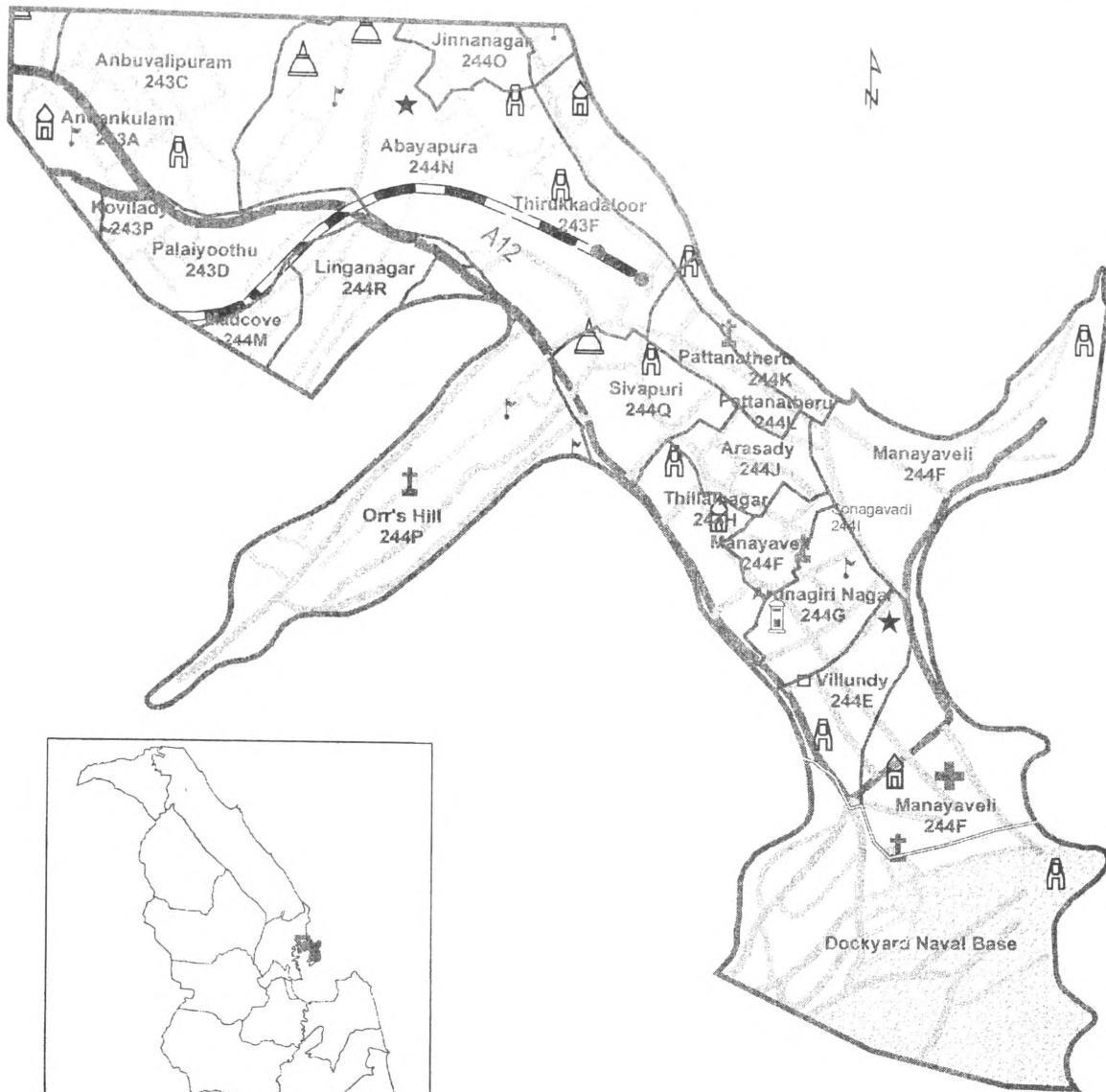
Municipal Councils – MC, Urban Councils – UC, Pradeshiya Shabas – PS



Population according to D.S. Division: Trincomalee District - 2012

Local Authorities உள்ளூர் சபைகள்	Present Membership	Total Population மொத்த சனத்தொகை		Muslim Population முஸ்லிம் சனத்தொகை		Members அங்கத்தவர்			Wards வட்டாரம்		Muslim Members முஸ்லிம் அங்கத்தவர்				Muslim Councils முஸ்லிம் சபைகள்	
			%		%	Total 100%	FPP 70%	PR 30%	Single தனி	Multi பல	Single தனி	Multi பல	PR வி.சா	Total மொ		
1 Kuchchaveli	PS	9	33,100	100	21,330	64.44	13	9	4	7	1	5	1	3	10	1
2 Trincomalee	UC	12	97,234	100	13,220	13.60	18	12	6	4	4	1	2	1	6	
3 Thambalagamua	PS	9	28,356	100	16,193	57.11	13	9	4	5	2	5	1	2	9	1
4 Kinniya	UC/PS	7/7	64,451	100	62,165	96.45	10/10	7/7	3/3	7/7		7/7		3/3	10/10	1/1
5 Muttur	PS	11	56,379	100	34,999	62.08	16	11	5	7	2	7	2	3	14	1
			279,520		147,907											
6 Kanthalai	PS	11	46,641	100	7,596	16.29	16	11	5	7	2	2	2	1	7	1
7 Seruvila	PS	9	13,546	100	2,428	17.92	13	9	4	5	2	1	1	1	4	
8 Morawewa	PS	9	7,946	100	1,307	16.45	13	9	4	5	2	1	1	1	4	
			68,133		11,331											
		84	347,653		159,238	45.80	122	84	38	54	15	36	10	18	74	6
Others			30,529		13											
District Total			378,182	100	159,251	42.11										

Trincomalee UC



Legend			
△	Temple	—	A Road
⊕	Church	—	B Road
□	Building	—	Minor Road
⊖	Hindu Temple	—	Other Road
⊞	Mosque	—	Railway
Ⓜ	Post Office	—	PS Boundary
★	Police	—	G.N. Boundary
Ⓜ	Railway Station	—	Stream
⊕	Hospital	⊞	Paddy
Ⓜ	School	⊞	Marsh
		⊞	Tank
		⊞	Rock
		⊞	Forest
		⊞	Elhens 513E
		⊞	G.N. Name & Code
		⊞	Maradana
		⊞	Place Name

Population according to D.S. Division: Trincomalee District - 2012

Local Authorities உள்ளூர் சபைகள்	Present Membership	Total Population மொத்த சனத்தொகை		Muslim Population முஸ்லிம் சனத்தொகை		Members அங்கத்தவர்			Wards வட்டாரம்		Muslim Members முஸ்லிம் அங்கத்தவர்				Muslim Councils முஸ்லிம் சபைகள்	
			%		%	Total 100%	FPP 70%	PR 30%	Single தனி	Multi பல	Single தனி	Multi பல	PR வி.சா	Total மொ		
2 Trincomalee	UC	12	97,234	100	13,220	13.60	18	12	6	4	4	1	2	1	6	

KINNIYA URBAN COUNCIL

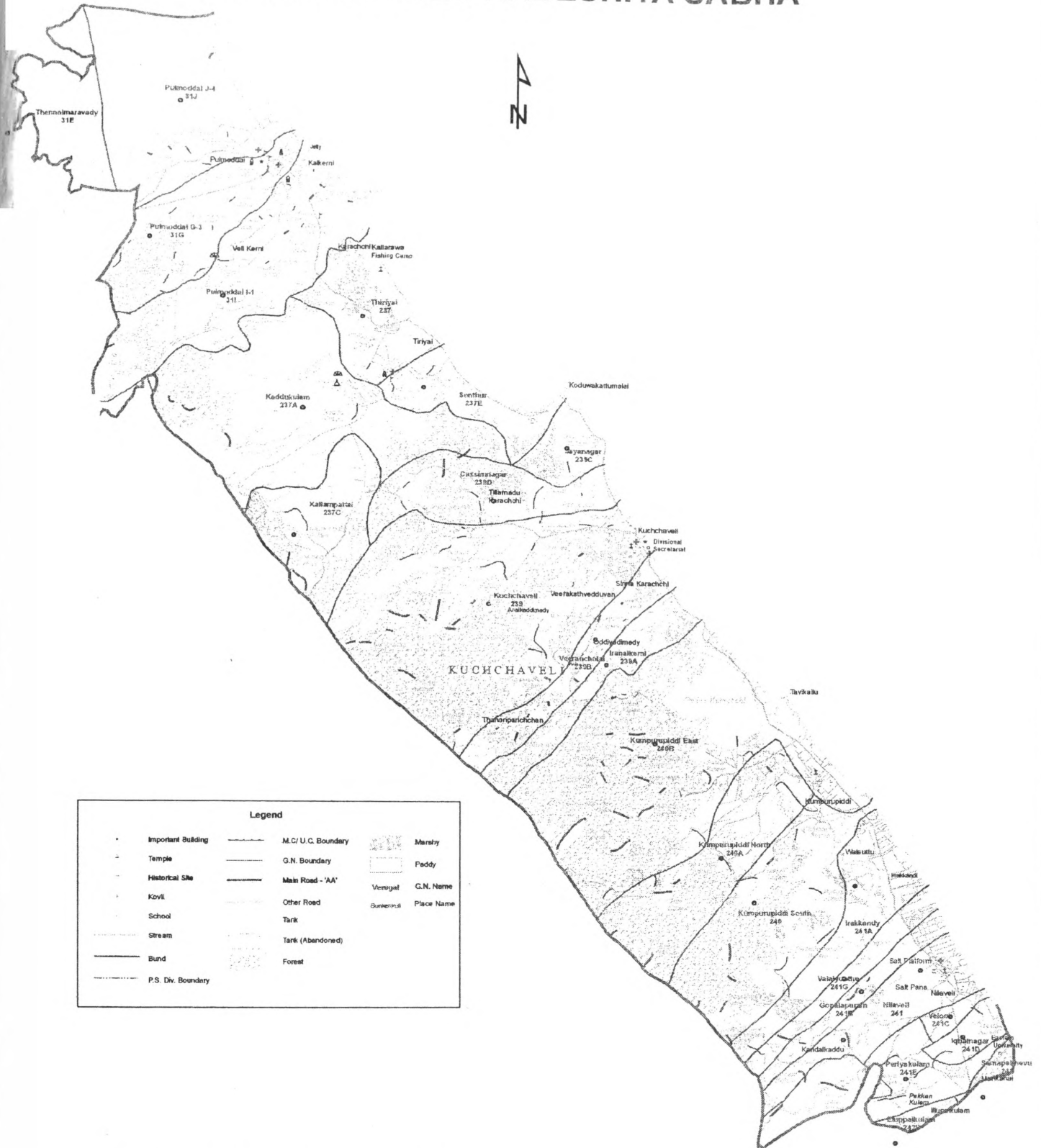


Legend			
•	Important Building	--- M.C./U.C. Boundary	▨ Marshy
⊕	Temple	— G.N. Boundary	▨ Paddy
⊙	Historical Site	— Main Road - 'AA'	▨ Verugal G.N. Name
⊙	Kovil	— Other Road	▨ Suburb Place Name
⊙	School	— Tank	
—	Stream	— Tank (Abandoned)	
—	Bund	▨ Forest	
---	P.S. Div. Boundary		

Population according to D.S. Division: Trincomalee District - 2012

Local Authorities உள்ளூர் சபைகள்	Present Membership	Total Population மொத்த சனத்தொகை		Muslim Population முஸ்லிம் சனத்தொகை		Members அங்கத்தினர்			Wards வட்டாரம்		Muslim Members முஸ்லிம் அங்கத்தினர்				Muslim Councils முஸ்லிம் சபைகள்
		Total	%	Total	%	Total	FPP	PR	Single	Multi	Single	Multi	PR	Total	
4 Kinniya	UC/PS 7/7	64,451	100	62,165	96.45	10/10	7/7	3/3	7/7	7/7	3/3	10/10	1/1		

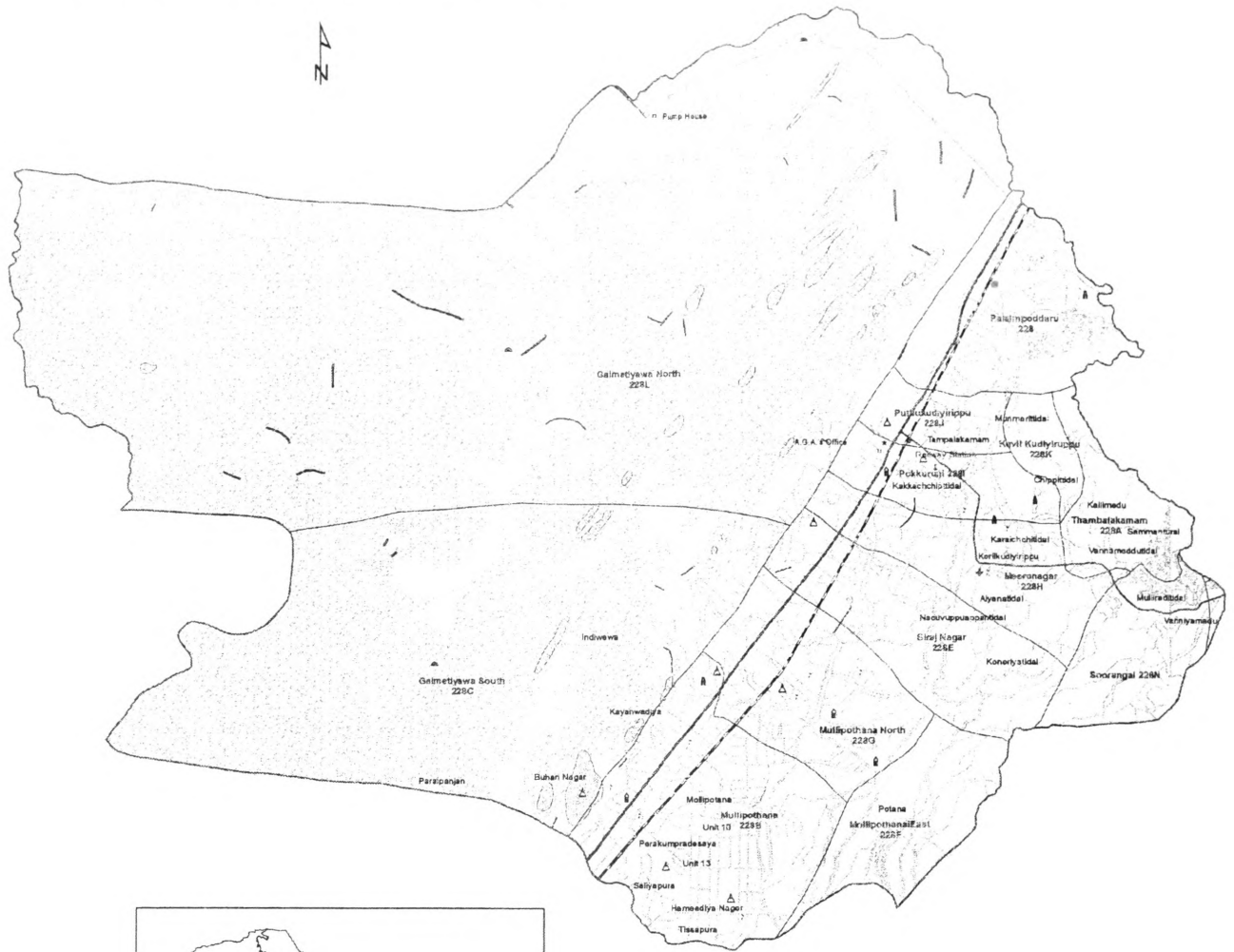
KUCHCHAWELI PRADESHIYA SABHA



Population according to D.S. Division: Trincomalee District - 2012

Local Authorities உள்ளூர் சபைகள்	Present Membership	Total Population மொத்த சனத்தொகை		Muslim Population முஸ்லிம் சனத்தொகை		Members அங்கத்தினர்			Wards வட்டாரம்		Muslim Members முஸ்லிம் அங்கத்தினர்				Muslim Councils முஸ்லிம் சபைகள்	
			%		%	Total 100%	FPP 70%	PR 30%	Single தனி	Multi பல	Single தனி	Multi பல	PR வி.சா	Total மொ		
1 Kuchchaveli	PS	9	33,100	100	21,330	64.44	13	9	4	7	1	5	1	3	10	1

Thambalagamuwa PS

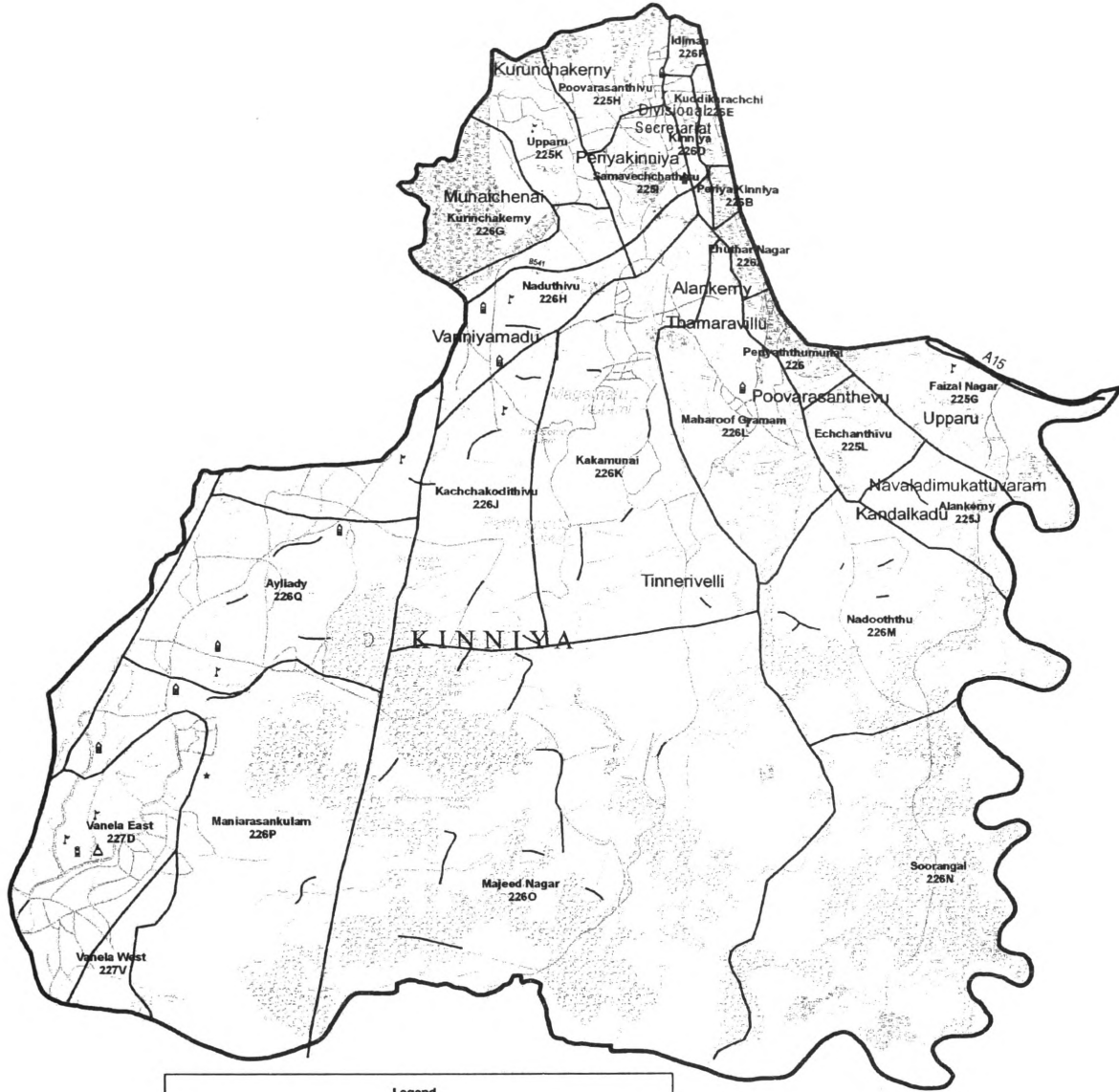


Legend			
△	Temple	— A Road	▭ Paddy
⊕	Church	— B Road	▭ Marsh
⌂	Building	— Minor Road	▭ Tank
⊕	Hindu Temple	— Other Road	▭ Rock
⊕	Mosque	— Railway	▭ Forest
⊕	Post Office	— PS Boundary	⊕ Etherna 513E
★	Police	— G.N. Boundary	⊕ G.N. Name & Code
⊕	Railway Station	— Stream	⊕ Maradana Place Name
⊕	Hospital		
⊕	School		

Population according to D.S. Division: Trincomalee District - 2012

Local Authorities உள்ளூர் சபைகள்	Present Membership	Total Population மொத்த சனத்தொகை		Muslim Population முஸ்லிம் சனத்தொகை		Members அங்கத்தினர்			Wards வட்டாரம்		Muslim Members முஸ்லிம் அங்கத்தினர்				Muslim Councils முஸ்லிம் சபைகள்	
		Total	%	Total	%	Total	FPP 70%	PR 30%	Single தனி	Multi பல	Single தனி	Multi பல	PR வி.சா	Total மொ		
3 Thambalagamuwa	PS	9	28,356	100	16,193	57.11	13	9	4	5	2	5	1	2	9	1

KINNIYA PRADESHIYA SABHA



Legend	
•	Important Building
⊙	Temple
—	Historical Site
⊙	Kovil
⊙	School
—	Stream
—	Bund
—	P.S. Div. Boundary
—	M.C./U.C. Boundary
—	G.N. Boundary
—	Main Road - 'AA'
—	Other Road
—	Tank
—	Tank (Abandoned)
—	Forest
▨	Marshy
▨	Paddy
—	Verrugal
—	G.N. Name
—	Place Name
—	Dakshinadi

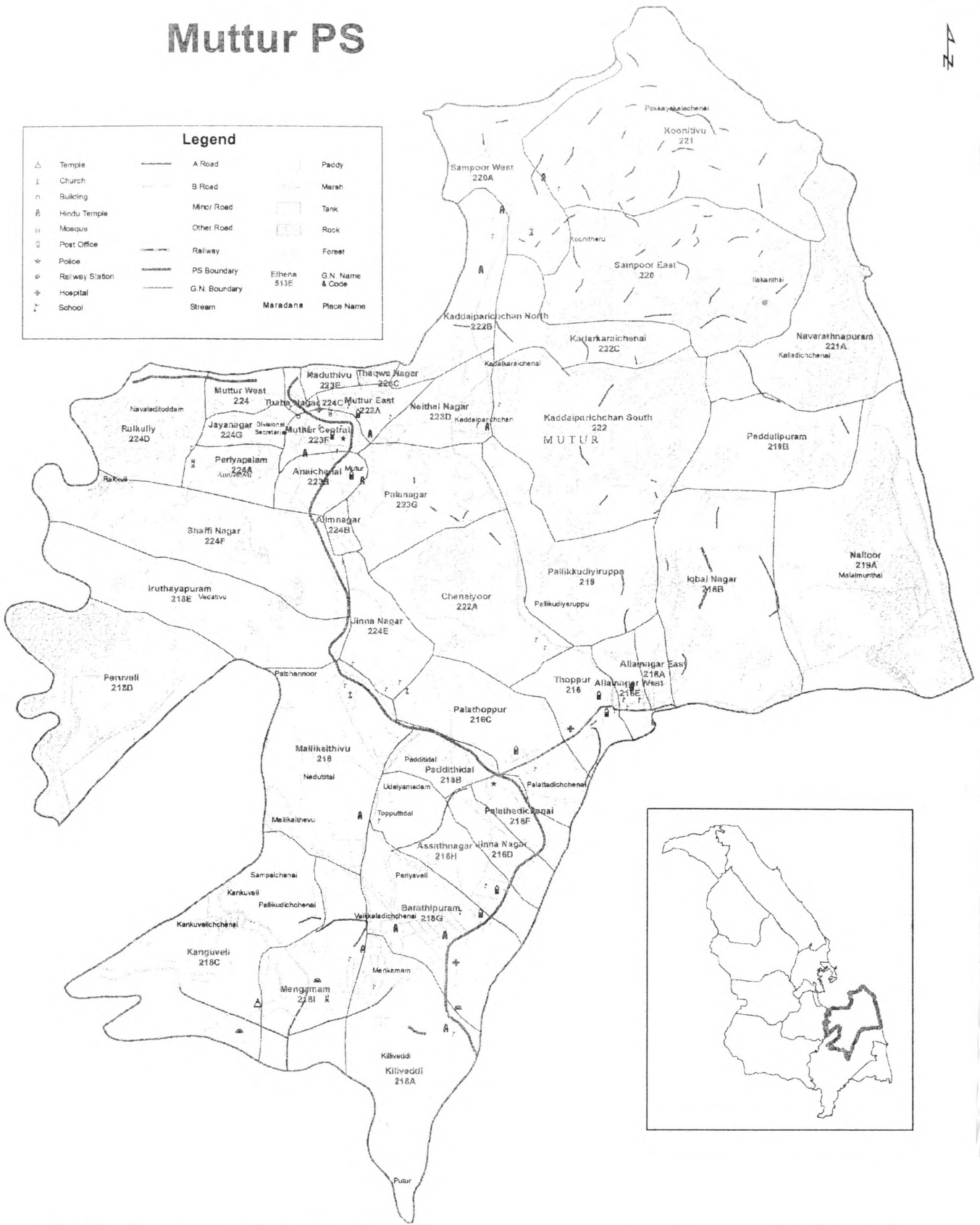
Population according to D.S. Division: Trincomalee District - 2012

Local Authorities உள்ளூர் சபைகள்	Present Membership	Total Population மொத்த சனத்தொகை		Muslim Population முஸ்லிம் சனத்தொகை		Members அங்கத்தினர்			Wards வட்டாரம்		Muslim Members முஸ்லிம் அங்கத்தினர்				Muslim Councils முஸ்லிம் சபைகள்
		Total மொத்த	%	Total மொத்த	%	Total 100%	FPP 70%	PR 30%	Single தனி	Multi பல	Single தனி	Multi பல	PR வீ.சா	Total மொத்த	
4 Kinniya	UC/PS 7/7	64,451	100	62,165	96.45	10/10	7/7	3/3	7/7		7/7		3/3	10/10	1/1

Muttur PS

27

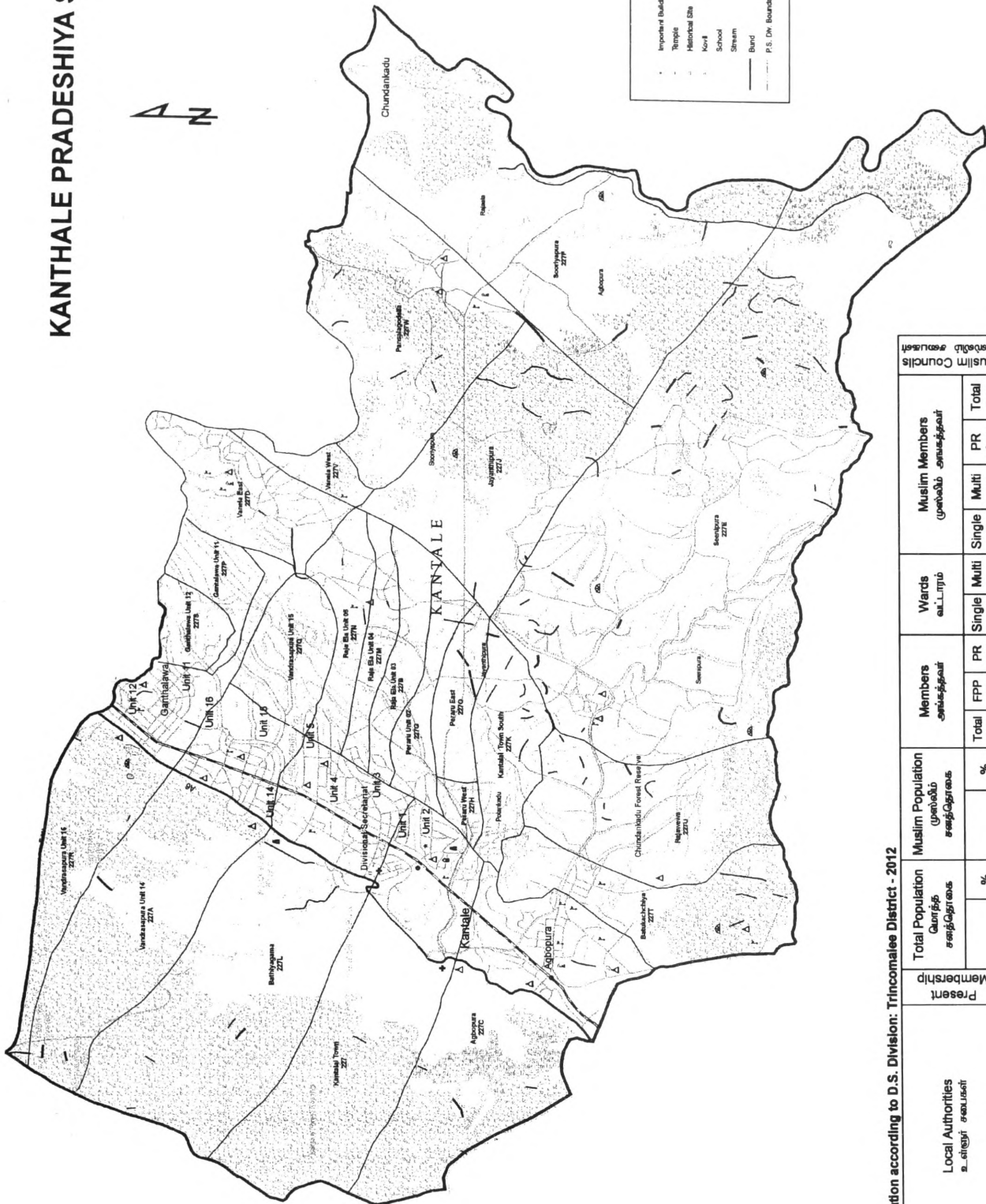
Legend			
△	Temple	—	A Road
⊥	Church	—	B Road
⊎	Building	—	Minor Road
⊞	Hindu Temple	—	Other Road
⊞	Mosque	—	Railway
⊞	Post Office	—	PS Boundary
⊞	Police	—	G.N. Boundary
⊞	Railway Station	—	Stream
⊞	Hospital	□	Paddy
⊞	School	□	Marah
		□	Tank
		□	Rock
		□	Forest
		□	Elthina 513E
		□	G.N. Name & Code
		□	Meradana
		□	Place Name



Population according to D.S. Division: Trincomalee District - 2012

Local Authorities உள்ளூர் சபைகள்	Present Membership	Total Population மொத்த சனத்தொகை		Muslim Population முஸ்லிம் சனத்தொகை		Members அங்கத்தவர்			Wards வட்டாரம்		Muslim Members முஸ்லிம் அங்கத்தவர்				Muslim Councils முசுலிம் சபைகள்	
			%		%	Total 100%	FPP 70%	PR 30%	Single தனி	Multi பல	Single தனி	Multi பல	PR வி.சா	Total மொ		
5 Muttur	PS	11	56,379	100	34,999	62.08	16	11	5	7	2	7	2	3	14	1

KANTHALE PRADESHIYA SABHA



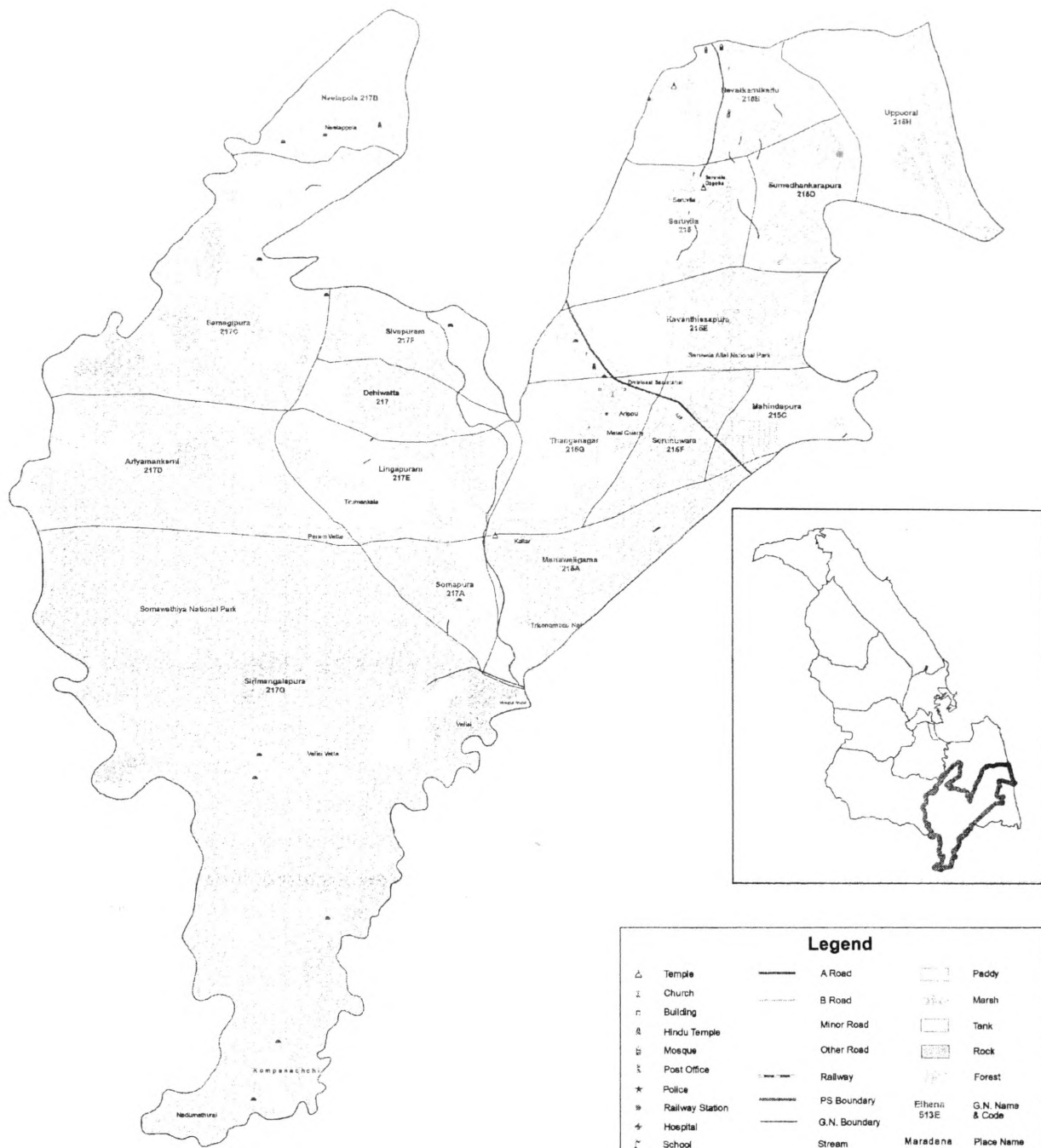
Legend

- Important Building
- Temple
- Historical Site
- Kovil
- School
- Stream
- Bund
- P.S. Div. Boundary
- M.C.U.C. Boundary
- G.N. Boundary
- Main Road - 'AA'
- Other Road
- Tank
- Forest
- Majority
- Paddy
- Vengal
- G.N. Name
- Isolated Place Name
- Tank (Abandoned)

Population according to D. S. Division: Trincomalee District - 2012

Local Authorities අ. ප්‍රදේශීය සභාව	PS	Present Membership		Total Population		Muslim Population		Members			Wards			Muslim Members			Muslim Councils ග්‍රහණය කර ඇති සභාව
		Present	%	Total	%	Total	PPP	PR	Single	Multi	Single	Multi	Single	Multi	PR	Total	
6 Kantalai	11	46,641	100	7,596	16.29	16	11	5	7	2	2	2	2	1	1	7	1

Seruvila PS

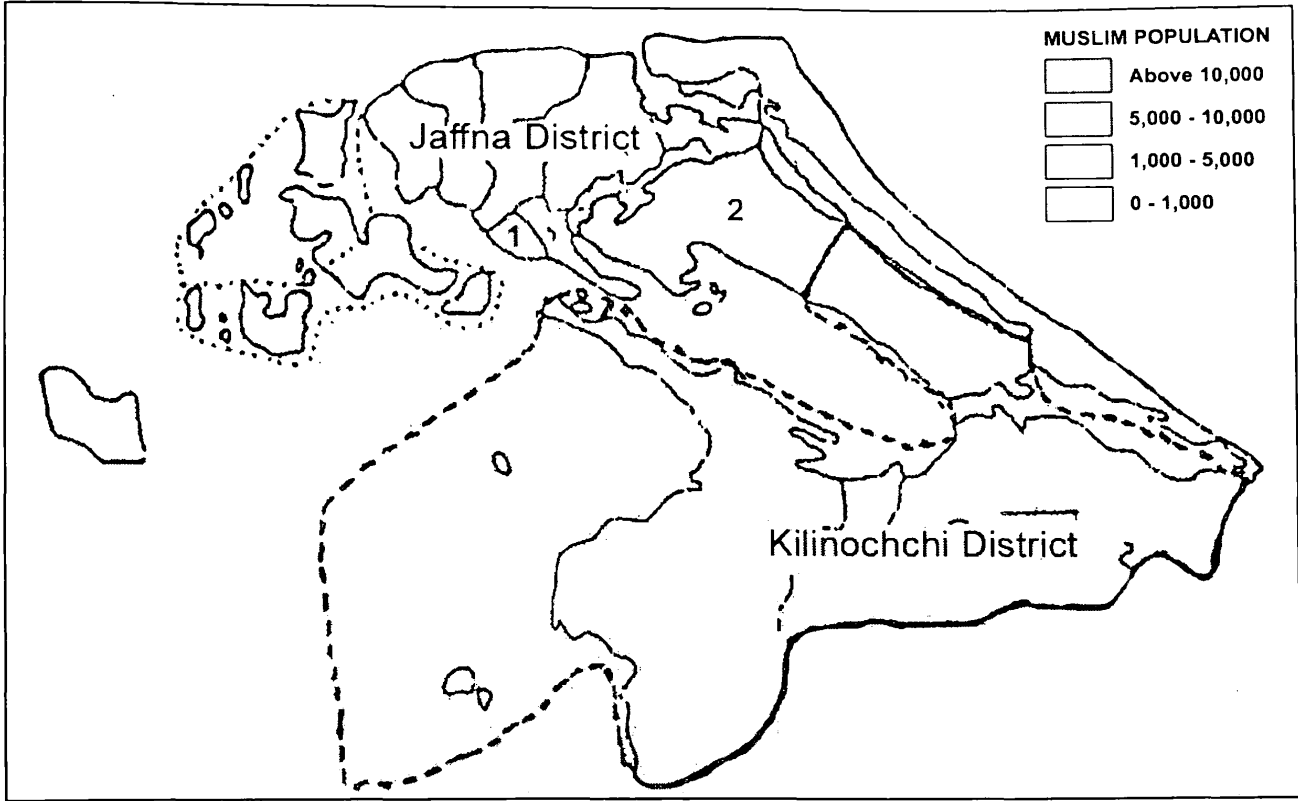


Population according to D.S. Division: Trincomalee District - 2012

Local Authorities உள்ளூர் சபைகள்	Present Membership	Total Population மொத்த சனத்தொகை		Muslim Population முஸ்லிம் சனத்தொகை		Members அங்கத்தினர்			Wards வட்டாரம்		Muslim Members முஸ்லிம் அங்கத்தினர்				Muslim Councils முஸ்லிம் சபைகள்	
			%		%	Total	FPP	PR	Single தனி	Multi பல	Single தனி	Multi பல	PR வி.சா	Total மொ		
7 Seruvila	PS	9	13,546	100	2,428	17.92	13	9	4	5	2	1	1	1	4	

NORTHERN PROVINCE – JAFFNA & KILINOCHCHI DISTRICT

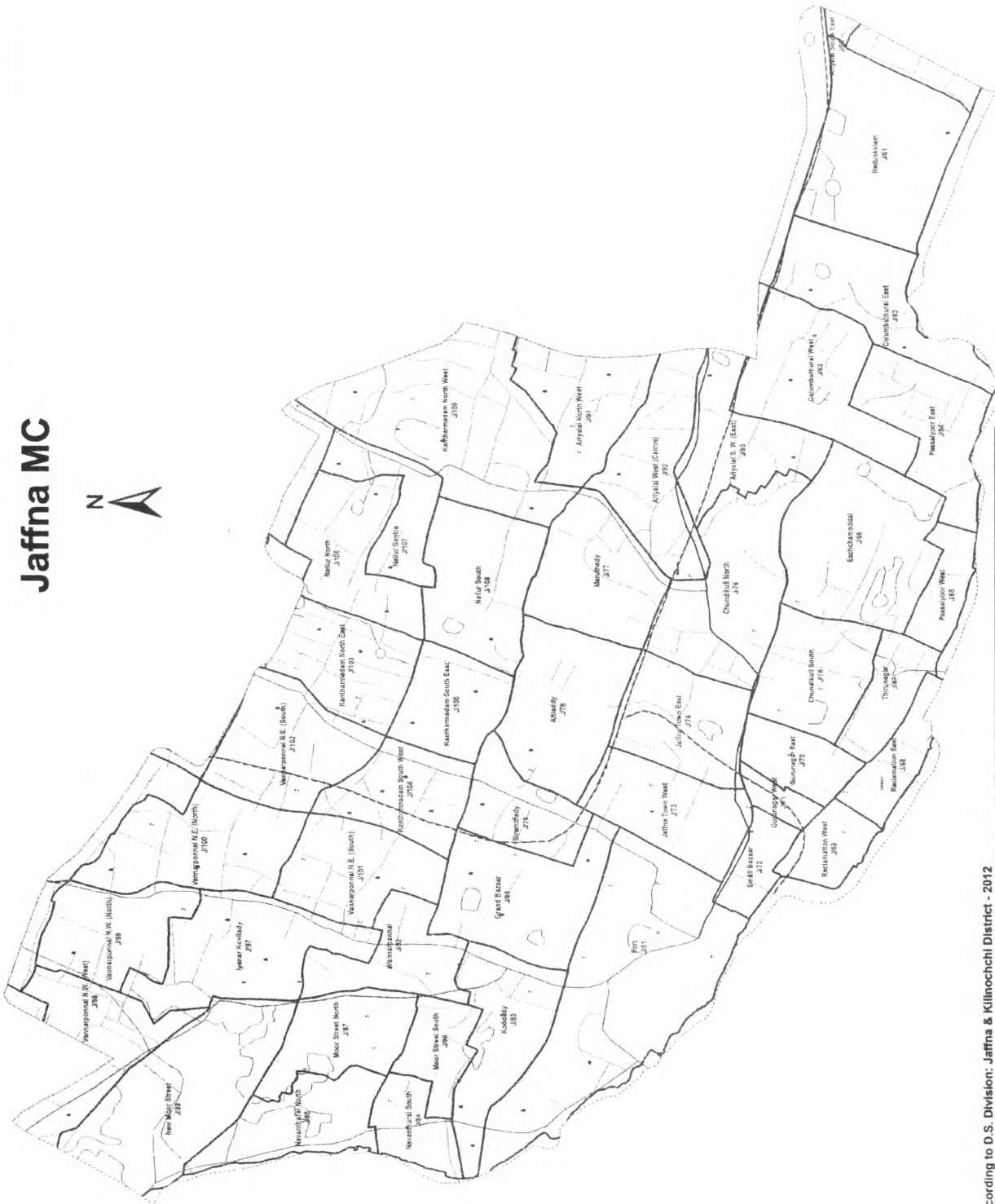
Municipal Councils – MC, Urban Councils – UC, Pradeshiya Shabas – PS



Population according to D.S. Division: Jaffna & Kilinochchi District - 2012

Local Authorities உள்ளூர் சபைகள்	Present Membership	Total Population மொத்த சனத்தொகை		Muslim Population முஸ்லிம் சனத்தொகை		Members அங்கத்தவர்			Wards வட்டாரம்		Muslim Members முஸ்லிம் அங்கத்தவர்				Muslim Councils முஸ்லிம் சபைகள்
			%		%	Total 100%	FPP 70%	PR 30%	Single தனி	Multi பல	Single தனி	Multi பல	PR வி.சா	Total மொ	
1 Jaffna	MC	23	50,759	100	1,760	3.47	34	23	11	17	3	2	1		4
			50,759		1,760										
Others			532,619		695										
District Total			583,378	100	2,455	0.42									

Jaffna MC



Legend

- Building
- △ Buddhist Temple
- † Church
- ▲ Hindu Temple
- ◊ Mosque
- Historical Sites
- Main Post Office
- Police Station
- Railway Station
- Railway Halt
- Hospital
- School
- A Road
- B Road
- Minor Road
- Other Road
- Railway
- Boat Line
- Local Authority Boundary
- GN Boundary
- Stream
- Bund
- Tank
- Paddy
- Marsh

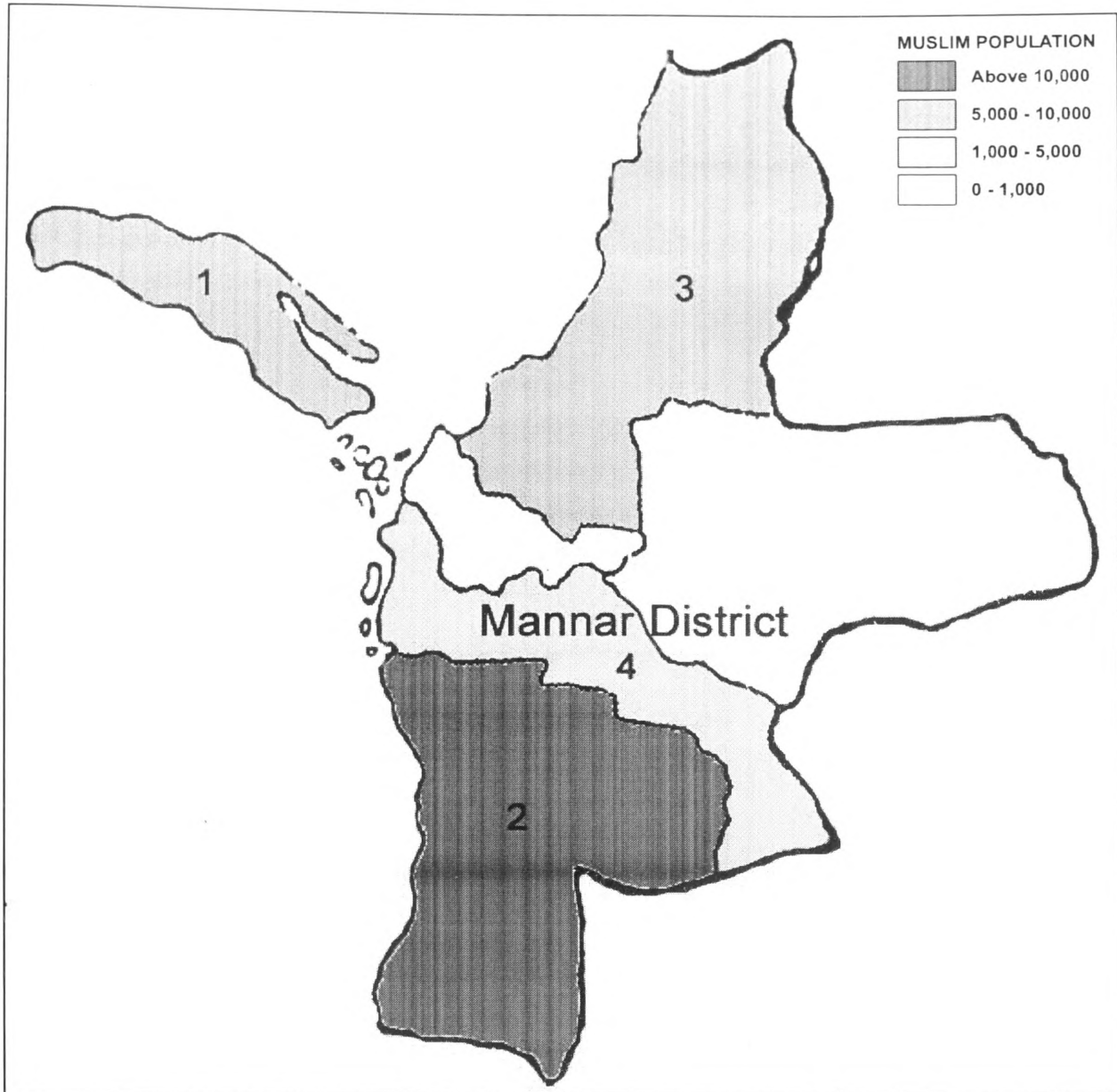
JAFFNA DISTRICT
Jaffna MC

Population according to D.S. Division: Jaffna & Kilinochchi District - 2012

Local Authorities ද. සிසිලි ප. සං. සභා	Present MC	Membership	Total Population		Muslim Population		Members			Wards				Muslim Councils						
			Count	%	Count	%	Total	PPP	PR	70%	30%	Single	Multi	Single	Multi	Single	Multi	PR	Total	
			50,759	100	1,760	3.47	34	23	11	17	3	2	1	1	1	2	2	1	1	4
1 Jaffna		23																		

NORTHERN PROVINCE – MANNAR DISTRICT

Municipal Councils – MC, Urban Councils – UC, Pradeshiya Shabas – PS



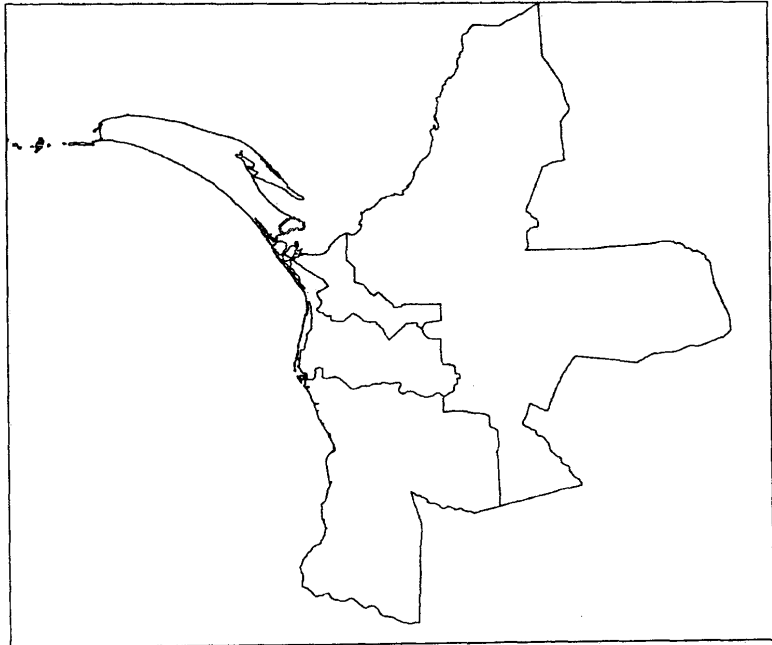
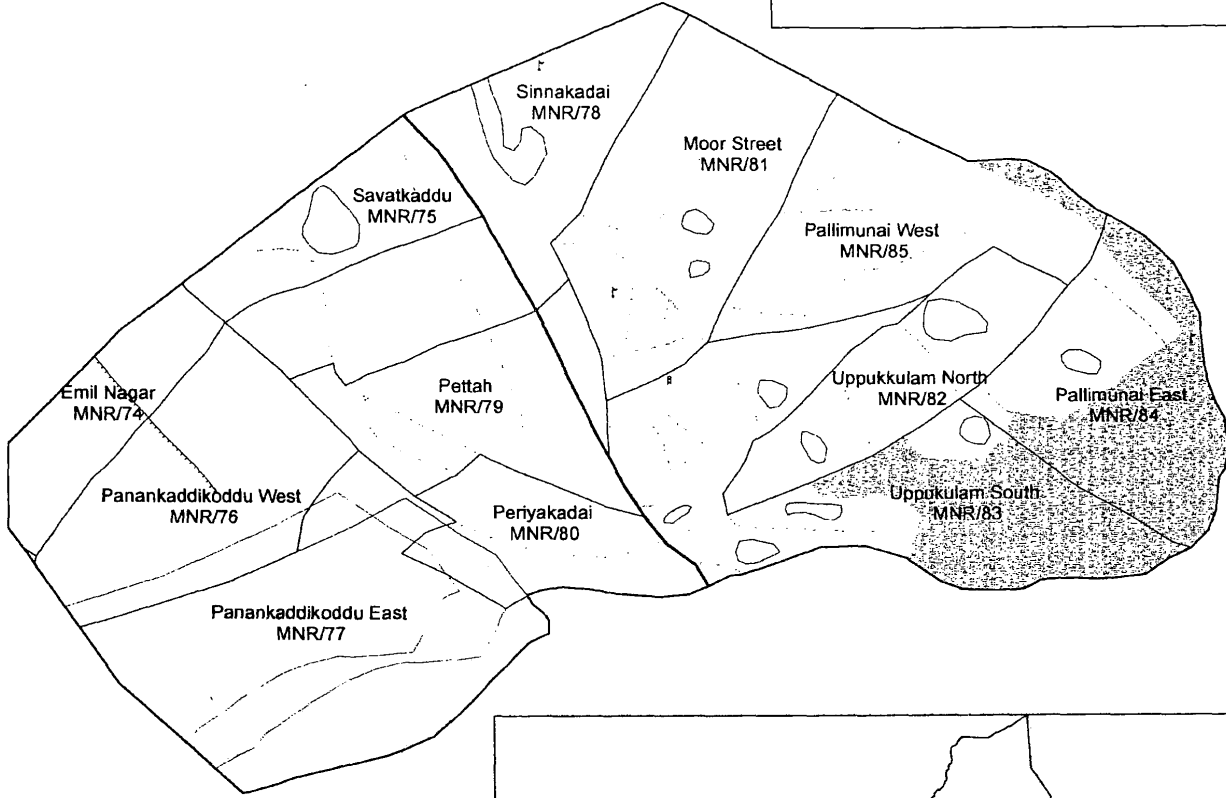
Population according to D.S. Division: Mannar District - 2012

Local Authorities உள்ளூர் சபைகள்	Present Membership	Total Population மொத்த சனத்தொகை		Muslim Population முஸ்லிம் சனத்தொகை		Members அங்கத்தவர்			Wards வட்டாரம்		Muslim Members முஸ்லிம் அங்கத்தவர்				Muslim Councils முஸ்லிம் சபைகள்	
			%		%	Total 100%	FPP 70%	PR 30%	Single தனி	Multi பல	Single தனி	Multi பல	PR வி.சா	Total மொ		
1 Mannar	UC	7	50,937	100	9,069	17.80	10	7	3	5	1	2	1	1	5	1
2 Musali	PS	9	8,009	100	4,818	60.16	13	9	4	7	1	5	1	2	9	1
			58,946		13,887											
3 Manthai West	PS	12	14,630	100	1,445	9.88	17	12	5	8	2	1	2	1	6	
4 Nanaddan	PS	9	17,844	100	661	3.70	13	9	4	7	1	2	1		4	
			32,474		2,106											
		37	91,420		15,993	17.49	53	37	16	27	5	10	5	4	24	2
Others			7,631		560											
District Total			99,051	100	16,553	16.71										

Mannar UC



Legend			
△	Temple	—	A Road
⊕	Church	---	B Road
□	Building	---	Minor Road
⊕	Hindu Temple	---	Other Road
⊕	Mosque	—	Railway
PO	Post Office	—	UC Boundary
*	Police	—	G.N. Boundary
RS	Railway Station	—	Stream
H	Hospital	—	Elhena 513E
S	School	—	Maradane
		▨	Paddy
		▨	Marsh
		▨	Tank
		▨	Rock
		▨	Forest
			G.N. Name & Code
			Place Name



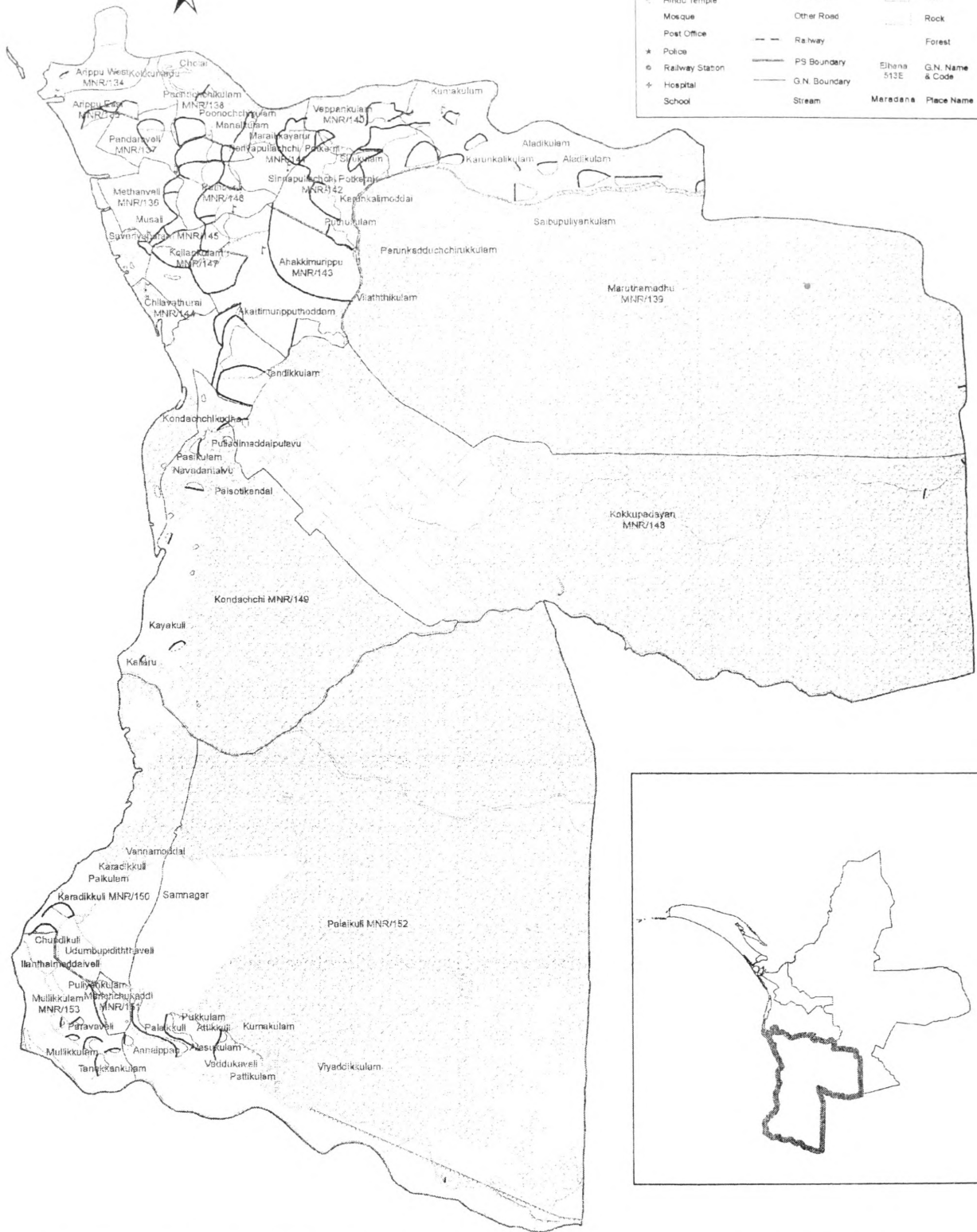
Population according to D.S. Division: Mannar District - 2012

Local Authorities உள்ளூர் சபைகள்	Present Membership	Total Population மொத்த எனத்தொகை		Muslim Population முஸ்லிம் எனத்தொகை		Members அங்கத்தவர்			Wards வட்டாரம்		Muslim Members முஸ்லிம் அங்கத்தவர்				Muslim Councils முஸ்லிம் சபைகள்	
			%		%	Total 100%	FPP 70%	PR 30%	Single தனி	Multi பல	Single தனி	Multi பல	PR வி.சா	Total மொ		
1 Mannar	UC	7	50,937	100	9,069	17.80	10	7	3	5	1	2	1	1	5	1

Musalai PS



Legend			
△	Temple	—	A Road
⊕	Church	---	B Road
⊞	Building	---	Minor Road
⊞	Hindu Temple	---	Other Road
⊞	Mosque	---	Railway
⊞	Post Office	---	PS Boundary
★	Police	---	G.N. Boundary
⊞	Railway Station	---	Elhena 513E
⊞	Hospital	---	G.N. Name & Code
⊞	School	---	Meradana
		---	Place Name
		---	Paddy
		---	Marsh
		---	Tank
		---	Rock
		---	Forest

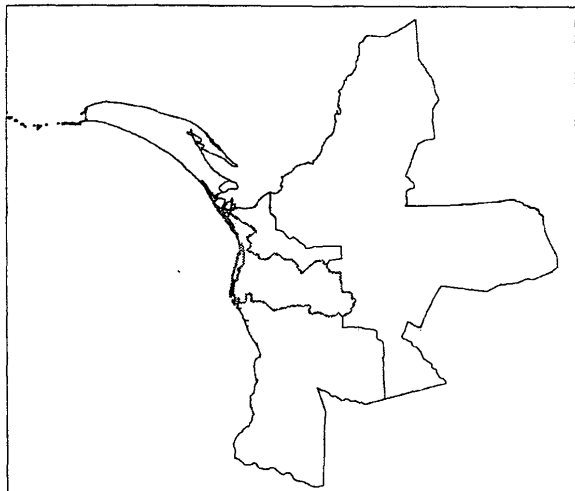
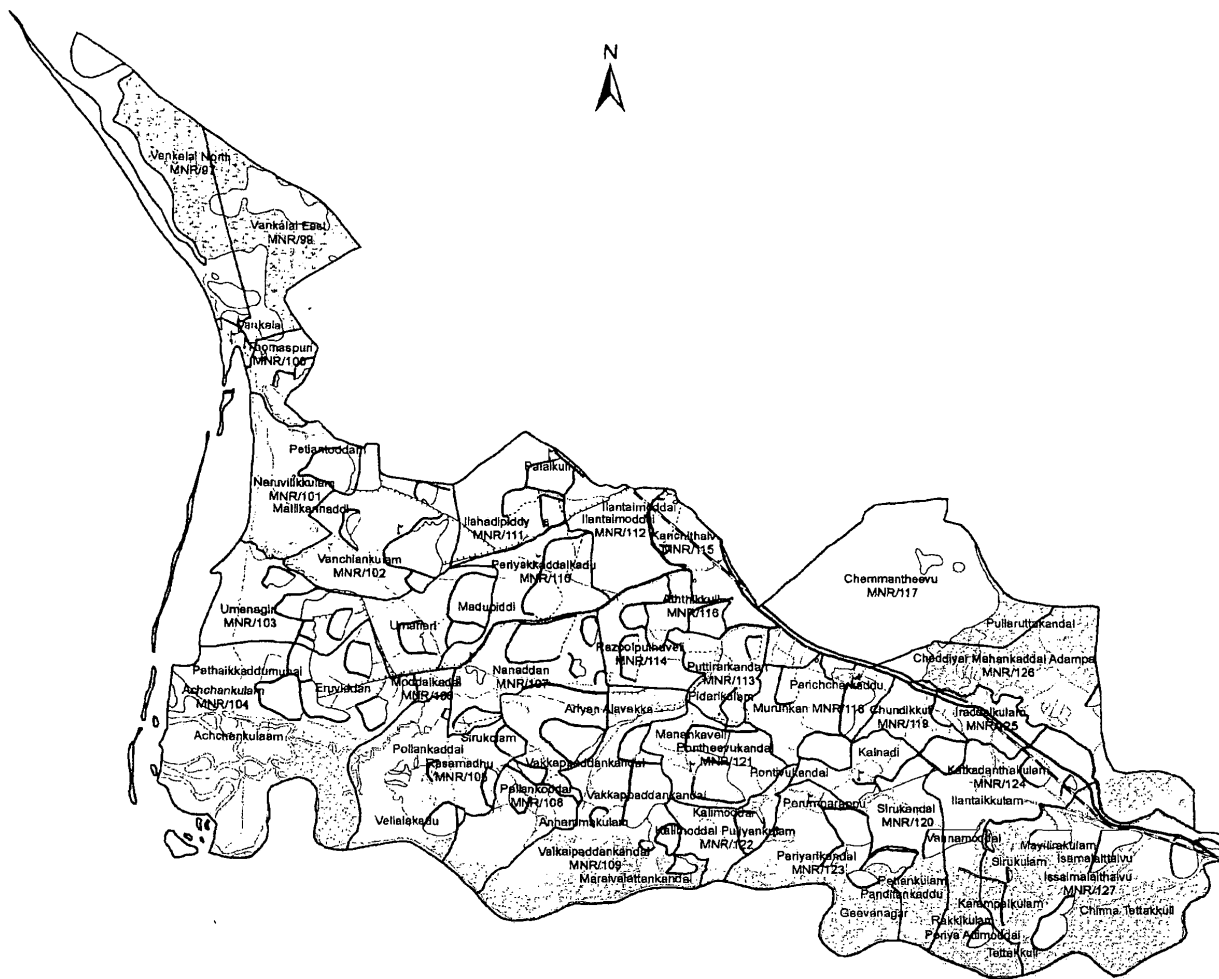


Population according to D.S. Division: Mannar District - 2012

Local Authorities உள்ளூர் சபைகள்	Present Membership	Total Population மொத்த எனத்தொகை		Muslim Population முஸ்லிம் எனத்தொகை		Members அங்கத்தவர்			Wards வட்டாரம்		Muslim Members முஸ்லிம் அங்கத்தவர்				Muslim Councils முஸ்லிம் சபைகள்	
			%		%	Total 100%	FPP 70%	PR 30%	Single தனி	Multi பல	Single தனி	Multi பல	PR வி.சா	Total மொ		
2 Musali	PS	9	8,009	100	4,818	60.16	13	9	4	7	1	5	1	2	9	1

7 2 5 1-6
2 1-8
9

Nanaddan PS



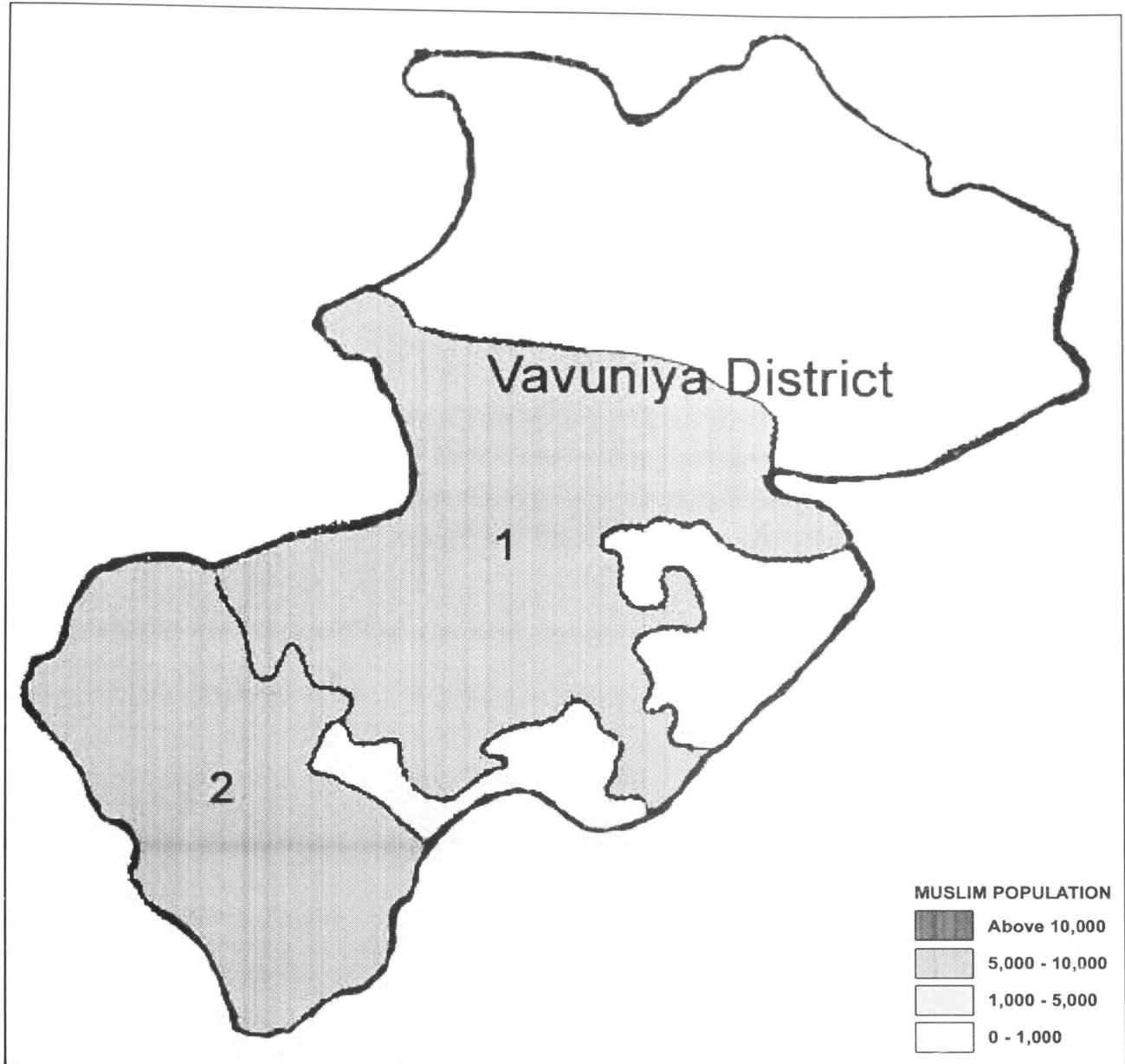
Legend	
△	Temple
⊕	Church
□	Building
⊕	Hindu Temple
⊕	Mosque
⊕	Post Office
⊕	Police
⊕	Railway Station
⊕	Hospital
⊕	School
—	A Road
—	B Road
—	Minor Road
—	Other Road
—	Railway
—	PS Boundary
—	G.N. Boundary
—	Stream
□	Paddy
□	Marsh
□	Tank
□	Rock
□	Forest
⊕	Elthana 513E
⊕	G.N. Name & Code
⊕	Meradana Place Name

Population according to D.S. Division: Mannar District - 2012

Local Authorities உள்ளூர் சபைகள்	Present Membership	Total Population மொத்த சனத்தொகை		Muslim Population முஸ்லிம் சனத்தொகை		Members அங்கத்தினர்			Wards வட்டாரம்		Muslim Members முஸ்லிம் அங்கத்தினர்				Muslim Councils முஸ்லிம் சபைகள்
			%		%	Total 100%	FPP 70%	PR 30%	Single தனி	Multi பல	Single தனி	Multi பல	PR வி.சா	Total மொ	
4 Nanaddan	PS	9	17,844	100	661	3.70	13	9	4	7	1	2	1		4

NORTHERN PROVINCE – VAVUNIYA DISTRICT

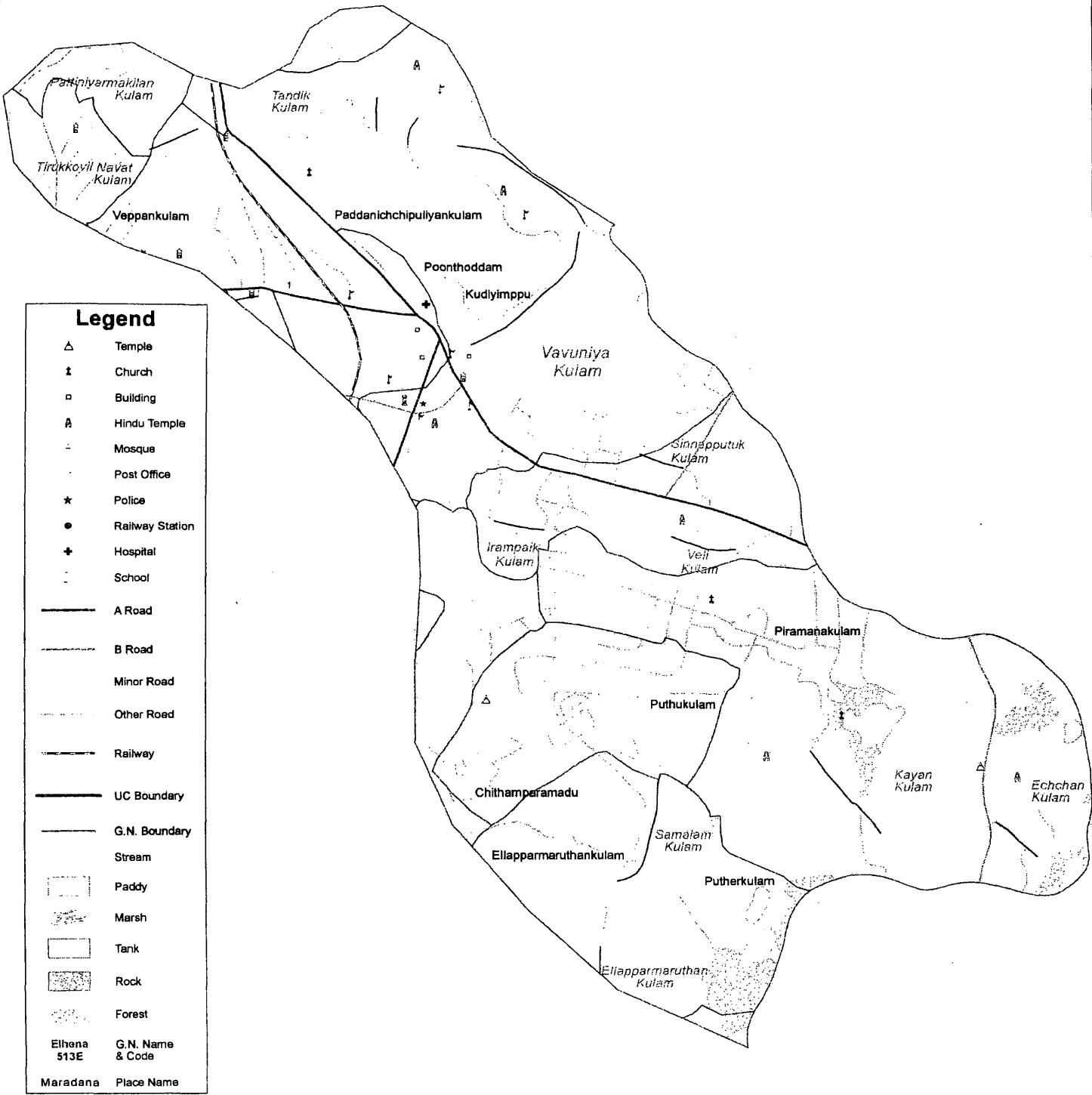
Municipal Councils – MC, Urban Councils – UC, Pradeshiya Shabas – PS



Population according to D.S. Division: Vavuniya District - 2012

Local Authorities உள்ளூர் சபைகள்	Present Membership	Total Population மொத்த சனத்தொகை		Muslim Population முஸ்லிம் சனத்தொகை		Members அங்கத்தவர்			Wards வட்டாரம்		Muslim Members முஸ்லிம் அங்கத்தவர்				Muslim Councils முஸ்லிம் சபைகள்	
			%		%	Total 100%	FPP 70%	PR 30%	Single தனி	Multi பல	Single தனி	Multi பல	PR வி.சா	Total மொ		
1 Vavuniya	UC	11	117,153	100	5,112	4.36	16	11	5	7	2	1	1		3	
2 Venkalachcheddikulam	PS	9	29,770	100	7,209	24.22	13	9	4	7	1	1	1	1	4	
		20	146,923		12,321	8.39	29	20	9	14	3	2	2	1	7	
Others			24,588		20											
District Total			171,511	100	12,341	7.20										

Vavuniya UC



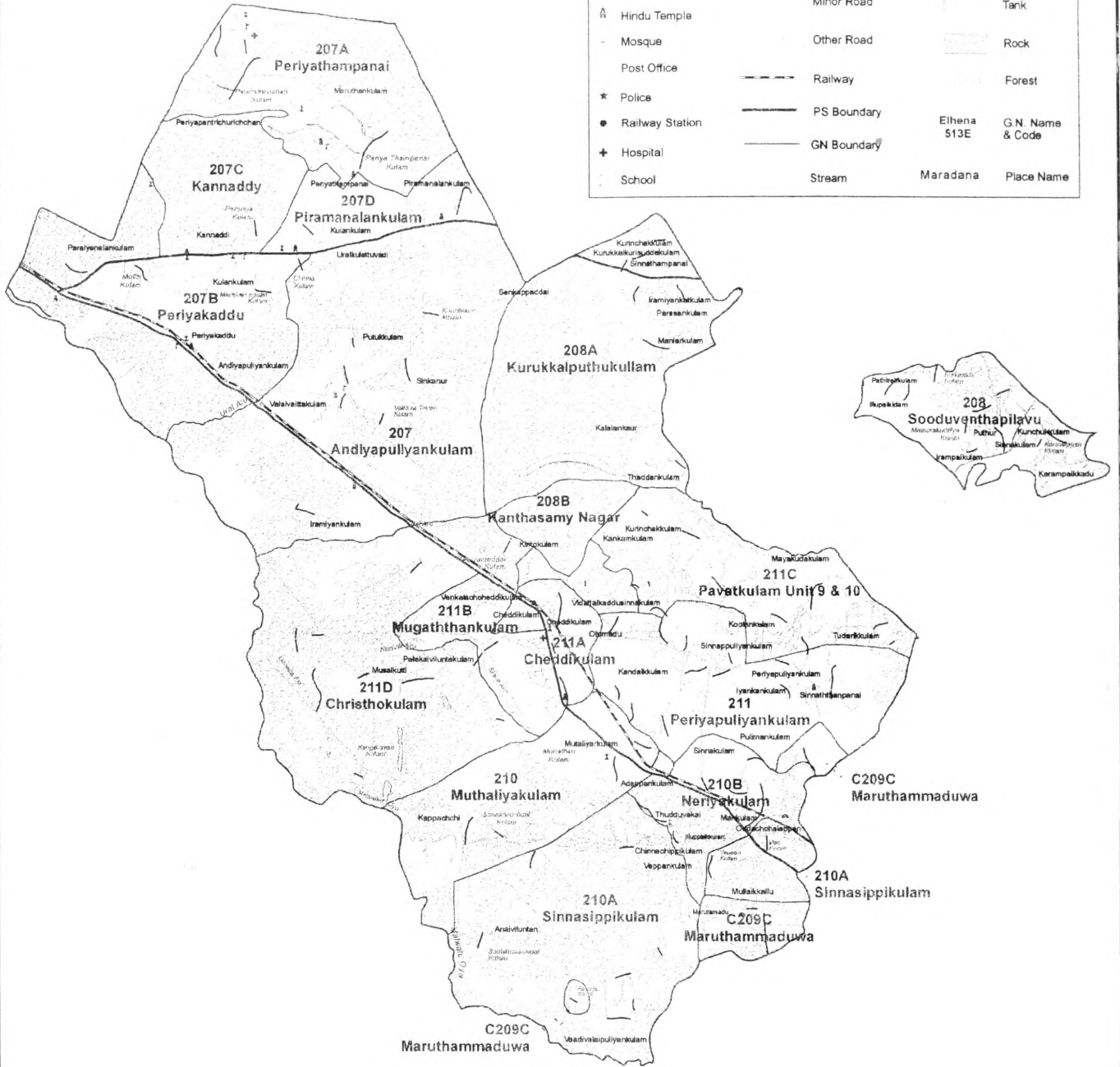
Population according to D.S. Division: Vavuniya District - 2012

Local Authorities உள்ளூர் சபைகள்	Present Membership	Total Population மொத்த சனத்தொகை		Muslim Population முஸ்லிம் சனத்தொகை		Members அங்கத்தினர்			Wards வட்டாரம்		Muslim Members முஸ்லிம் அங்கத்தினர்				Muslim Councils முஸ்லிம் சபைகள்	
			%		%	Total 100%	FPP 70%	PR 30%	Single தனி	Multi பல	Single தனி	Multi பல	PR வி.சா	Total மொத்த		
1 Vavuniya	UC	11	117,153	100	5,112	4.36	16	11	5	7	2	1	1	PR வி.சா	3	

Vengalachcheddikulam PS



Legend		
△ Temple	— A Road	Paddy
⊕ Church	— B Road	Marsh
□ Building	— Minor Road	Tank
⌂ Hindu Temple	— Other Road	Rock
- Mosque	- - - Railway	Forest
PO Post Office	— PS Boundary	Elhena 513E
★ Police	— GN Boundary	Maradana
● Railway Station	— Stream	G N. Name & Code
⊕ Hospital		Place Name
○ School		

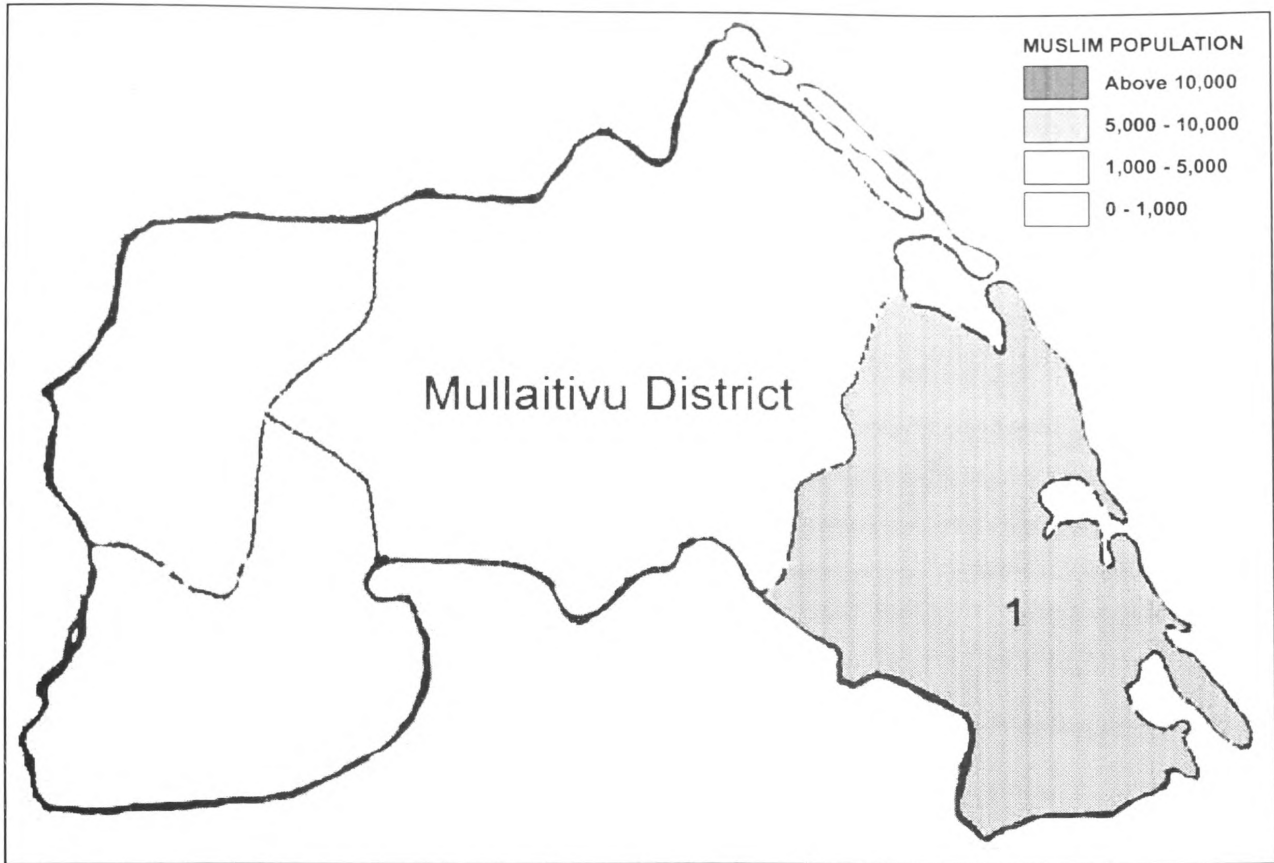


Population according to D.S. Division: Vavuniya District - 2012

Local Authorities உள்ளூர் அமைப்புகள்	Present Membership	Total Population மொத்த அளத்தொகை		Muslim Population முஸ்லிம் அளத்தொகை		Members அளக்கத்தவர்			Wards வட்டாரம்		Muslim Members முஸ்லிம் அளக்கத்தவர்				Muslim Councils முஸ்லிம் அமைப்புகள்	
			%		%	Total 100%	FPP 70%	PR 30%	Single தனி	Multi பல	Single தனி	Multi பல	PR வி.சா	Total மொ		
2 Vengalachcheddikulam	PS	9	29,770	100	7,209	24.22	13	9	4	7	1	1	1	1	4	

NORTHERN PROVINCE – MULLAITIVU DISTRICT

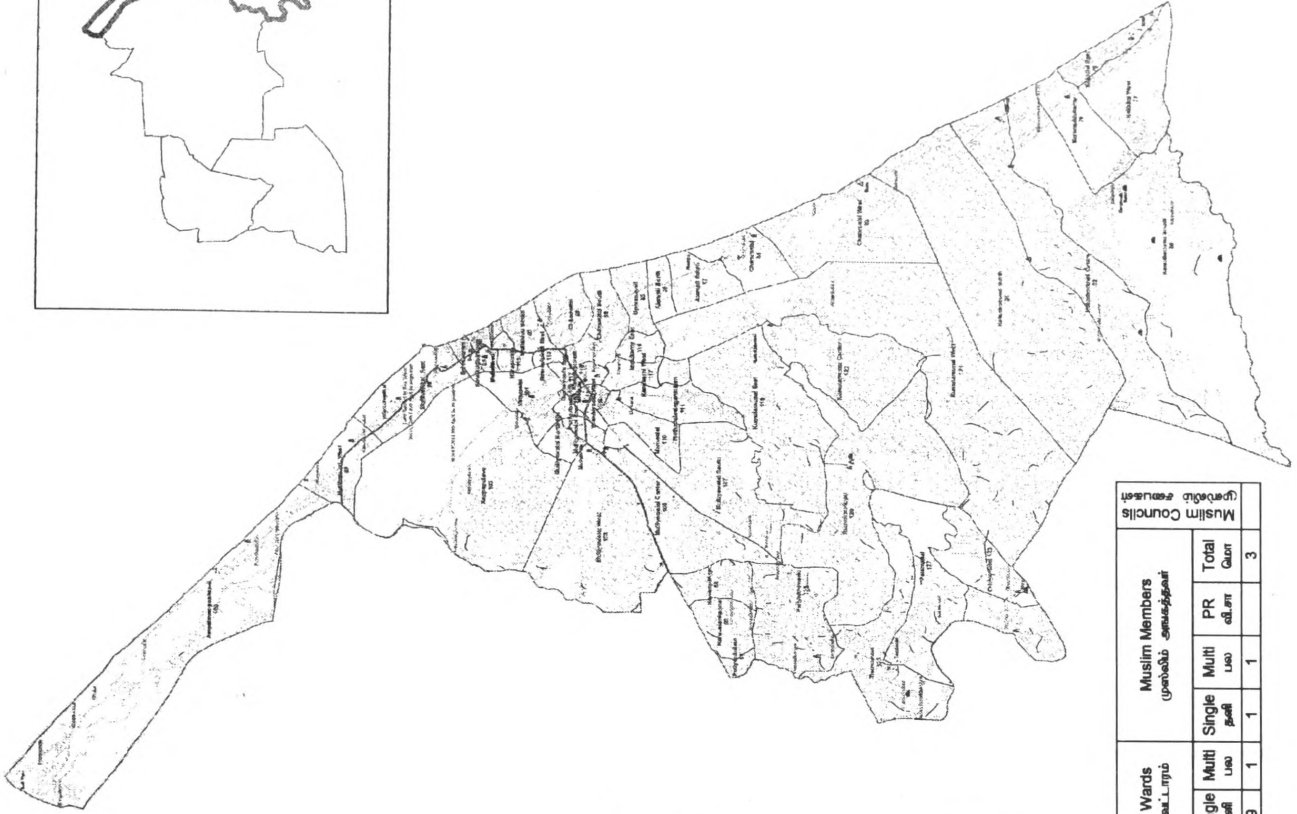
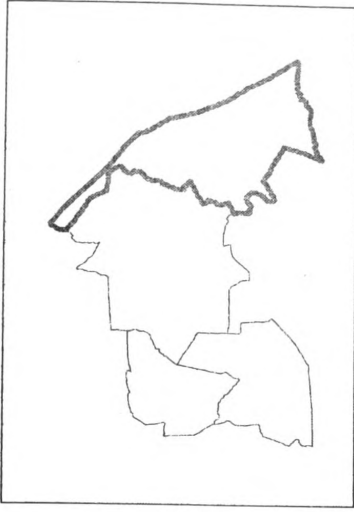
Municipal Councils – MC, Urban Councils – UC, Pradeshiya Shabas – PS



Population according to D.S. Division: Mullaitivu District - 2012

Local Authorities உள்ளூர் சபைகள்	Present Membership	Total Population மொத்த சனத்தொகை		Muslim Population முஸ்லிம் சனத்தொகை		Members அங்கத்தவர்			Wards வட்டாரம்		Muslim Members முஸ்லிம் அங்கத்தவர்				Muslim Councils முஸ்லிம் சபைகள்	
			%		%	Total 100%	FPP 70%	PR 30%	Single தனி	Multi பல	Single தனி	Multi பல	PR வி.சா	Total மொ		
1 Maritime Pattu	PS	11	28,909	100	1,787	6.18	16	11	5	9	1	1	1	1	3	
			28,909		1,787											
Others			63,038		226											
District Total			91,947	100	2,013	2.19										

Maritime Pattu PS



Legend

△	Temple	△	Paddy
⊙	Church	▭	Marsh
□	Building	▭	Tank
▲	Hindu Temple	▭	Road
⊕	Mosque	▭	Forest
⌚	Post Office	▭	G.N. Name & Code
✕	Police	▭	Place Name
⊙	Railway Station	▭	
+	Hospital	▭	
⌚	School	▭	
	A Road		
	B Road		
	Minor Road		
	Other Road		
	Railway		
	PS Boundary		
	G.N. Boundary		
	Stream		

Population according to D.S. Division: Mullaitivu District - 2012

Local Authorities අ. නිලධාරී සංවිධාන	Present Membership		Muslim Population முஸ்லிம் மக்கள்தொகை		Members அங்கத்தினர்		Wards குறுக்கு			Muslim Members முஸ்லிம் அங்கத்தினர்			Muslim Councils முஸ்லிம் சபைகள்	
	PS	11	Total மொத்தம்	%	Total மொத்தம்	FPP 70%	PR 30%	Single குறுக்கு	Multi பல	Single குறுக்கு	Multi பல	PR மொத்தம்	Total மொத்தம்	Count
1 Maritime Pattu	PS	11	28,909	100	1,787	6.18	16	11	5	9	1	1	1	3

අල්-සෙලාන් මුස්ලිම් ලියකියවිලි මධ්‍යස්ථානය

அல்-செலான் முஸ்லிம் ஆவண நிலையம்

مرکز السیالان لوثائق المسلمین

AL-CEYLAN MUSLIM DOCUMENTATION CENTRE

57A Norris Canal Road, Colombo 10, SRI LANKA Tel/fax: +94 11 2696147 Mob: +94 777733157

In the list of local bodies, we find that the interests of the Muslim Community have been deliberately ignored when carving out the local bodies. Muslims do not have the opportunity to elect Muslim members in Pradeshiya Sabhas, Urban Councils and Municipal Councils according to our ethnic ratio.

According to the Gazette Notifications dated 12-05-1987 and 01-12-1992, the then governments have unilaterally established the Local Authorities without consulting the people, particularly when these sub-national units were meant to give an opportunity to the minority communities. This has resulted in more than two-third Muslims living outside the Northern and Eastern Provinces have been denied the opportunity to elect their legitimate representatives in the local authorities.

Local Authorities have been created with lesser population for the Sinhalese – Morawewa 10,000, Gomarankaduwela 7,000 and Padavisiripura 11,000 in the Trincomalee District. Lahugala 6,000 and Padiyatalawe 10,000 in the Ampara District. For the Tamils Korelaipattu North 10,000 in the Batticaloa District, Karaitheivu 9,000 in the Ampara District, Thunukai 8,000 in the Mullaithievu District and Pachilaipatti 12,000 and Poonerin 15,000 in the Kilinochchi District.

But for the Muslims – 270000 in Colombo District, 115,000 in Gampaha District, 114,000 in Kalutara District, 196,000 in Kandy District, 45,000 in Matale Districts, 118,000 in Kurunegala District, 71,000 in Anuradhapura District, 30,000 in Polonnaruwa District, 60,000 in Kegalle District, 39,000 in Galle District, 25,000 in Matara District and 15,000 in Hambantota District do not have Muslim Majority Local Authorities.

The Batticaloa district consists of 14 Pradesiya Sabhas and covering an extent of 2,633 sq. km. There are 4 predominant Muslim Local Authority divisions and the land area – Kattankudi 3.4 sq. km. Eravur Town 3.89 sq. km., Koralaipaththu West (Ottamavadi) 6.84 sq. km. Koralaipaththu Central 6.50 sq. km. Total extent of Muslim land area approximately 20.0 sq. km., which is less than 1.0% of the total area of Batticaloa District where the Muslim population is nearly 30%.

Under these circumstances it has become the responsibility of concerned members of Muslim Civil Society to make effective representations to the National and District Delimitation Committees for the creation of Local Authorities, Wards and Multi-member wards in order to ensure legitimate Muslim representations in Local Authorities in Sri Lanka.



M.I.M. Mohideen

National Digitization Project

National Science Foundation

Institute : South Eastern University of Sri Lanka

1. Place of Scanning : Main Library, South Eastern University of Sri Lanka, Oluvil

2. Date Scanned : 2018.02.15

3. Name of Digitizing Company : Sanje (Private) Ltd, No 435/16, Kottawa Rd,
Hokandara North, Arangala, Hokandara

4. Scanning Officer

Name : I. W. A. C. J. Chandrasena

Signature : *Charith*

Certification of Scanning

I hereby certify that the scanning of this document was carried out under my supervision, according to the norms and standards of digital scanning accurately, also keeping with the originality of the original document to be accepted in a court of law.

Certifying Officer

Designation : Acting Librarian

Name : M. M. Mashroofa

Signature : *Mashroofa*

Date : 2018.02.15

"This document/publication was digitized under National Digitization Project of the National Science Foundation, Sri Lanka"